

Schedule 3 Revenue Share Lots

Bundaberg Regional Council Area	
Index No	Relevant Part of Lot on Plan
314.	That part of Lot 221 on BON1562 excluding the area subject to historical Portion 140 on BON1294
315.	That part of Lot 55 on CK580 that falls within the External Boundary
316.	That part of Lot 377 on CK2481 that falls within the External Boundary
317.	19A2881
318.	28A2881
319.	1AP3104
320.	2AP3104
321.	3AP3104
322.	4AP3104
323.	1AP6471
324.	1AP9630
325.	10AP14310
326.	7AP14310
327.	1AP15504
328.	2AP15504
329.	4AP15587
330.	92AP15611
331.	361AP15612
332.	1AP17122
333.	2AP17122
334.	172AP17196
335.	1AP17213
336.	2AP17213
337.	3AP17213
338.	176AP17239
339.	120AP17589
340.	121AP17589
341.	120AP20949
342.	1AP21296
343.	101B2911
344.	102B2911
345.	103B2911
346.	104B2911
347.	105B2911
348.	117B2911
349.	118B2911
350.	119B2911
351.	120B2911
352.	203B2911
353.	301B2911
354.	302B2911

355.	303B2911
356.	304B2911
357.	404B2911
358.	517B2911
359.	601B2911
360.	707B2911
361.	719B2911
362.	305B5942
363.	306B5942
364.	307B5942
365.	308B5942
366.	401B5942
367.	402B5942
368.	18B158140
369.	19B158140
370.	20B158140
371.	21B158140
372.	22B158140
373.	2602BN3751
374.	63BN3769
375.	206BN37514
376.	89BON87
377.	2BON203
378.	73BON725
379.	227BON748
380.	1311BON838
381.	124BON968
382.	4BON1026
383.	128BON1030
384.	2343BON1052
385.	184BON1329
386.	162BON1384
387.	179BON1384
388.	150BON1493
389.	199BON1493
390.	138BON1499
391.	49BON1524
392.	100BON1561
393.	33BON803319
394.	55C7771
395.	99C37123
396.	90C37415
397.	75C371253
398.	227CK286
399.	145CK495
400.	159CK690
401.	49CK749
402.	97CK1040
403.	102CK1040
404.	120CK1040

405.	111CK1045
406.	112CK1045
407.	8CK1160
408.	7CK1458
409.	8CK1458
410.	9CK1458
411.	10CK1458
412.	11CK1458
413.	12CK1458
414.	13CK1458
415.	14CK1458
416.	43CK1458
417.	44CK1458
418.	45CK1458
419.	46CK1458
420.	47CK1458
421.	48CK1458
422.	49CK1458
423.	50CK1458
424.	51CK1458
425.	177CK1539
426.	76CK1691
427.	152CK1742
428.	78CK1726
429.	19CK1830
430.	41CK1834
431.	177CK1865
432.	75CK2219
433.	70CK2687
434.	159CK2691
435.	182CK2771
436.	124CK2803
437.	125CK2904
438.	179CK2917
439.	100CK2925
440.	130CK3382
441.	51CK3477
442.	92CK3500
443.	189CK3500
444.	138CK3545
445.	86CP856983
446.	23CP866570
447.	17CP889402
448.	7CP889405
449.	12CP889405
450.	59CP892216
451.	4CP893375
452.	112CP905339
453.	113CP905339
454.	134FD614

455.	160FD835
456.	209FD1054
457.	11G23126
458.	60MPH14371
459.	54MPH25711
460.	5MPH25756
461.	6MPH25756
462.	1N25326
463.	492OL21
464.	517OL22
465.	15SP104398
466.	24SP109268
467.	2SP134444
468.	63SP165851
469.	64SP165851
470.	3SP208283
471.	3SP208285
472.	116SP262586
473.	198SP262586
474.	1SP243421
475.	141USL2237
476.	15USL12419
477.	23USL12419
478.	35USL12419
479.	37USL12419
480.	44USL12419
481.	58USL12419
482.	3USL12420
483.	11USL12420
484.	25USL12420
485.	40USL12420
486.	47USL12420
487.	6USL36041
488.	81USL36058
489.	100USL36059
490.	19USL36811
491.	45USL38898
492.	1USL38973
493.	10USL42451
494.	49USL42466
495.	75USL42466
496.	49USL42468
497.	5USL42471
498.	3USL42475
499.	168USL42477
500.	26USL42502
501.	42USL42513
502.	68USL42513
503.	18USL43011
504.	34USL43014

505.	35USL43014
506.	36USL43014
507.	37USL43015
508.	31USL43016
509.	32USL43016
510.	33USL43016
511.	34USL43016
512.	16USL43017
513.	20USL43025
514.	27USL43085
515.	9USL43090
516.	11USL43095
517.	12USL43095
518.	54USL43100
519.	58USL43100
520.	37USL43130
521.	1USL43134
522.	14USL43245
523.	3W7791
Gladstone Regional Council Area	
Index No	Relevant Part of Lot on Plan
667.	209CP898904
991.	That part of Lot 1 on AP15513 excluding the area subject to historical Portion 18 on CL40136
992.	That part of Lot 2 on AP15513 excluding the area subject to historical Portion 18 on CL40136
993.	That part of Lot 2 on AP15622 excluding the area subject to historical Portion 18 on CL40136
994.	That part of Lot 65 on AP17172 excluding the area subject to historical Portion 69 on P4247
995.	That part of Lot 3 on SP223041 excluding the area subject to historical Portion 69 on P4247
996.	That part of Lot 5 on SP223041 excluding the area subject to historical Portion 69 on P4247
997.	That part of Lot 47 on USL2341 excluding the area subject to historical Portion 18 on CL40136
998.	That part of Lot 74 on USL44560 that falls within the External Boundary
999.	1AP2399
1000.	1AP2435
1001.	1AP2488
1002.	1AP2737
1003.	1AP4343
1004.	1AP4360
1005.	1AP6473
1006.	1AP7213
1007.	1AP7647
1008.	2AP7647
1009.	1AP8772
1010.	1AP13140

1011.	2AP13140
1012.	3AP13140
1013.	4AP13140
1014.	5AP13140
1015.	6AP13140
1016.	7AP13140
1017.	2AP13141
1018.	3AP13141
1019.	4AP13141
1020.	1AP13143
1021.	1AP14519
1022.	2AP14519
1023.	3AP14519
1024.	4AP14519
1025.	1AP14521
1026.	2AP14521
1027.	3AP14521
1028.	4AP14521
1029.	1AP14769
1030.	2AP14769
1031.	3AP14769
1032.	73AP15517
1033.	59AP15518
1034.	108AP15519
1035.	114AP15623
1036.	30AP15631
1037.	31AP15648
1038.	72AP15649
1039.	1AP15650
1040.	2AP15650
1041.	6AP15652
1042.	8AP15746
1043.	3AP15755
1044.	1AP15833
1045.	2AP15833
1046.	1AP15931
1047.	2AP17145
1048.	21AP17165
1049.	1AP17216
1050.	2AP17216
1051.	8AP19589
1052.	1AP21295
1053.	1AP21303
1054.	1AP21304
1055.	2AP21304
1056.	104B2261
1057.	105B2261
1058.	304B2261
1059.	6B2263
1060.	7B2263

1061.	8B2263
1062.	9B2263
1063.	10B2263
1064.	11B2263
1065.	12B2263
1066.	13B2263
1067.	14B2263
1068.	15B2263
1069.	16B2263
1070.	17B2263
1071.	18B2263
1072.	19B2263
1073.	401B2263
1074.	402B2263
1075.	17C1661
1076.	18C1661
1077.	19C1661
1078.	1C16611
1079.	23CL40237
1080.	20CP843212
1081.	61CP894777
1082.	62CP894777
1083.	63CP894777
1084.	64CP894777
1085.	31CP903500
1086.	4CP908826
1087.	4CTN58
1088.	35CTN107
1089.	154CTN187
1090.	16CTN207
1091.	5CTN217
1092.	175CTN289
1093.	222CTN433
1094.	79CTN450
1095.	80CTN450
1096.	29CTN479
1097.	1CTN640
1098.	3CTN640
1099.	41CTN802
1100.	53CTN1150
1101.	328CTN1657
1102.	329CTN1657
1103.	330CTN1657
1104.	331CTN1657
1105.	332CTN1657
1106.	29CTN1679
1107.	58CTN1768
1108.	33CTN1863
1109.	19CTN1876
1110.	11CTN1925

1111.	52CTN2055
1112.	51CTN801431
1113.	52CTN801431
1114.	1CTN836289
1115.	44DS8
1116.	10DS421
1117.	11DS421
1118.	12DS421
1119.	13DS421
1120.	14DS421
1121.	15DS421
1122.	66DS454
1123.	1DS811646
1124.	169DT40169
1125.	170DT40169
1126.	42DT40171
1127.	1F9343
1128.	2F9343
1129.	3F9343
1130.	4F9343
1131.	5F9343
1132.	6F9343
1133.	7F9343
1134.	8F9343
1135.	9F9343
1136.	10F9343
1137.	11F9343
1138.	12F9343
1139.	13F9343
1140.	14F9343
1141.	15F9343
1142.	16F9343
1143.	17F9343
1144.	18F9343
1145.	19F9343
1146.	20F9343
1147.	1F9344
1148.	2F9344
1149.	3F9344
1150.	4F9344
1151.	6F9344
1152.	7F9344
1153.	8F9344
1154.	9F9344
1155.	10F9344
1156.	11F9344
1157.	12F9344
1158.	13F9344
1159.	7FD50
1160.	197FD81

1161.	139FD209
1162.	46FD268
1163.	62FD305
1164.	97FD335
1165.	32FD381
1166.	84FD381
1167.	40FD384
1168.	234FD385
1169.	42FD391
1170.	240FD671
1171.	39FD803
1172.	65FD980
1173.	66FD980
1174.	96FD1112
1175.	114FD1124
1176.	115FD1124
1177.	10FD841442
1178.	11FD841442
1179.	1FD841442
1180.	2FD841442
1181.	4FD841442
1182.	5FD841442
1183.	6FD841442
1184.	7FD841442
1185.	8FD841442
1186.	9FD841442
1187.	53G1468
1188.	201G9661
1189.	202G9661
1190.	203G9661
1191.	204G9661
1192.	205G9661
1193.	206G9661
1194.	207G9661
1195.	208G9661
1196.	209G9661
1197.	210G9661
1198.	211G9661
1199.	212G9661
1200.	213G9661
1201.	214G9661
1202.	215G9661
1203.	219G9661
1204.	220G9661
1205.	221G9661
1206.	222G9661
1207.	301G9661
1208.	302G9661
1209.	303G9661
1210.	304G9661

1211.	305G9661
1212.	306G9661
1213.	307G9661
1214.	308G9661
1215.	309G9661
1216.	310G9661
1217.	311G9661
1218.	11G14142
1219.	17G14167
1220.	9G14171
1221.	11G14207
1222.	15G14241
1223.	9L9091
1224.	10L9091
1225.	11L9091
1226.	911M4757
1227.	912M4757
1228.	15M5663
1229.	16M47510
1230.	17M47510
1231.	18M47510
1232.	19M47510
1233.	20M47510
1234.	35M47510
1235.	36M47510
1236.	37M47510
1237.	38M47510
1238.	39M47510
1239.	40M47510
1240.	1MPH2703
1241.	2MPH2703
1242.	3MPH2703
1243.	4MPH2703
1244.	1MPH2720
1245.	1MPH2721
1246.	2MPH2721
1247.	3MPH2721
1248.	4MPH2721
1249.	5MPH2721
1250.	6MPH2721
1251.	1MPH2739
1252.	1MPH2749
1253.	2MPH2749
1254.	190MPH2762
1255.	1MPH2778
1256.	1MPH2808
1257.	2MPH2827
1258.	1MPH2874
1259.	1MPH2891
1260.	1686MPH2966

1261.	1MPH3005
1262.	5MPH14055
1263.	6MPH14055
1264.	7MPH14055
1265.	8MPH14055
1266.	9MPH14055
1267.	10MPH14055
1268.	11MPH14055
1269.	12MPH14055
1270.	13MPH14055
1271.	14MPH14055
1272.	4MPH14056
1273.	5MPH14056
1274.	6MPH14056
1275.	1MPH14057
1276.	2MPH14057
1277.	3MPH14057
1278.	4MPH14057
1279.	5MPH14057
1280.	6MPH14057
1281.	1MPH14059
1282.	2MPH14060
1283.	3MPH14060
1284.	4MPH14060
1285.	5MPH14060
1286.	6MPH14060
1287.	7MPH14060
1288.	9MPH14060
1289.	1MPH14061
1290.	2MPH14061
1291.	3MPH14061
1292.	1164MPH23016
1293.	3MPH23040
1294.	4MPH23040
1295.	1MPH23041
1296.	2MPH23041
1297.	3MPH23041
1298.	3MPH23042
1299.	4MPH23042
1300.	5MPH23042
1301.	6MPH23042
1302.	7MPH23042
1303.	8MPH23042
1304.	9MPH23042
1305.	1MPH23043
1306.	9MPH23043
1307.	10MPH23043
1308.	12MPH23043
1309.	13MPH23043
1310.	14MPH23043

1311.	15MPH23043
1312.	2MPH23044
1313.	3MPH23044
1314.	4MPH23044
1315.	1MPH23072
1316.	2MPH23072
1317.	111N6141
1318.	211N6141
1319.	102N6211
1320.	103N6211
1321.	104N6211
1322.	105N6211
1323.	106N6211
1324.	107N6211
1325.	201N6211
1326.	204N6211
1327.	205N6211
1328.	207N6211
1329.	302N6211
1330.	303N6211
1331.	304N6211
1332.	307N6211
1333.	308N6211
1334.	401N6211
1335.	402N6211
1336.	403N6211
1337.	404N6211
1338.	405N6211
1339.	406N6211
1340.	407N6211
1341.	408N6211
1342.	410N6211
1343.	436OL169
1344.	1R5344
1345.	5R5344
1346.	6R5344
1347.	7R5344
1348.	14R5344
1349.	15R5344
1350.	16R5344
1351.	17R5344
1352.	18R5344
1353.	6S7345
1354.	7S7345
1355.	1SP104430
1356.	2SP104430
1357.	1SP104435
1358.	2SP104435
1359.	3SP104435
1360.	43SP117429

1361.	1SP143250
1362.	2SP143250
1363.	3SP143250
1364.	4SP143250
1365.	1SP145424
1366.	7SP145424
1367.	1SP147859
1368.	1SP148358
1369.	3SP148358
1370.	55SP157070
1371.	4SP223041
1372.	104SP236072
1373.	1SP260763
1374.	21T82810
1375.	20T82813
1376.	10T82814
1377.	49T82815
1378.	50T82815
1379.	51T82815
1380.	52T82815
1381.	53T82815
1382.	54T82815
1383.	16T9673
1384.	219U7251
1385.	45USL2296
1386.	196USL2310
1387.	124USL2315
1388.	211USL2318
1389.	24USL2342
1390.	7USL2344
1391.	28USL2349
1392.	89USL2349
1393.	20USL2356
1394.	138USL2356
1395.	190USL2356
1396.	193USL2356
1397.	6USL34995
1398.	30USL36392
1399.	59USL36392
1400.	1USL36622
1401.	98USL39038
1402.	112USL39043
1403.	113USL39043
1404.	117USL39043
1405.	26USL39056
1406.	26USL39061
1407.	6USL39395
1408.	7USL39395
1409.	8USL39395
1410.	9USL39395

1411.	10USL39395
1412.	11USL39395
1413.	7USL39720
1414.	3USL39743
1415.	30USL39760
1416.	25USL39762
1417.	49USL39762
1418.	24USL43110
1419.	25USL43110
1420.	26USL43110
1421.	29USL43110
1422.	30USL43110
1423.	13USL43135
1424.	6USL43138
1425.	11USL43142
1426.	13USL43142
1427.	46USL43144
1428.	47USL43144
1429.	23USL43152
1430.	24USL43152
1431.	25USL43152
1432.	16USL43153
1433.	8USL43165
1434.	20USL43180
1435.	23USL43185
1436.	24USL43185
1437.	33USL43199
1438.	34USL43199
1439.	16USL43207
1440.	17USL43207
1441.	18USL43207
1442.	25USL43207
1443.	21USL43243
1444.	22USL43243
1445.	21USL43249
1446.	27USL43252
1447.	67USL43269
1448.	30USL43287
1449.	27USL43288
1450.	13USL43293
1451.	15USL43293
1452.	34USL43298
1453.	35USL43298
1454.	19USL43321
1455.	9USL43339
1456.	18USL43360
1457.	1USL44491
1458.	15USL44499
1459.	10USL44501
1460.	21USL44501

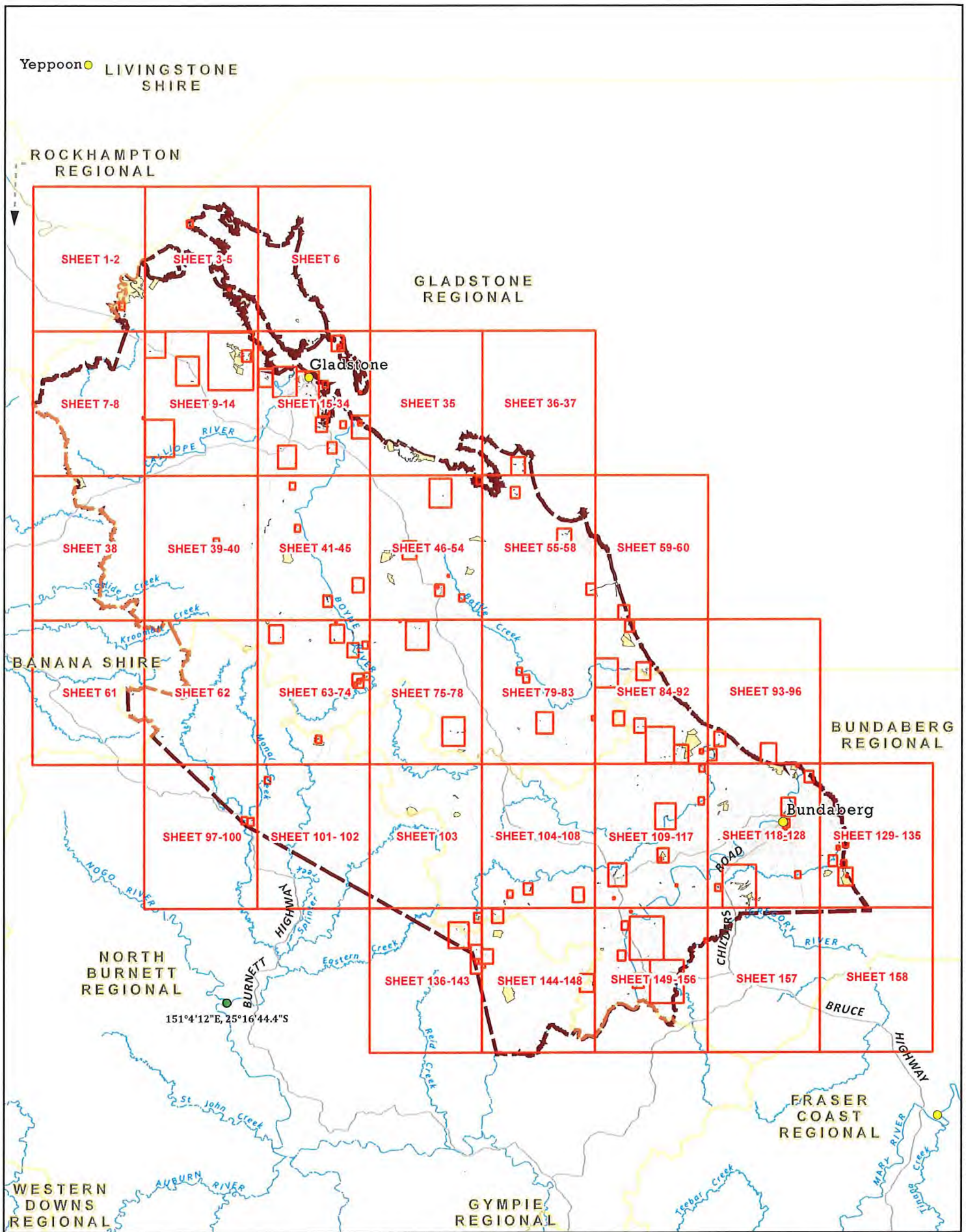
1461.	25USL44502
1462.	12USL44504
1463.	2USL44505
1464.	15USL44505
1465.	33USL44526
1466.	18USL44530
1467.	12USL44556
1468.	68USL44556
1469.	6USL44568
1470.	49USL44613
1471.	26USL44614
1472.	19USL44615
1473.	37USL44616
1474.	22USL44617
1475.	45USL44620
1476.	48USL44624
1477.	8USL44626
1478.	26USL44633
1479.	1USL44652
1480.	7USL44655
1481.	14USL44657
1482.	34USL44665
1483.	18USL44666
North Burnett Regional Council Area	
Index No	Relevant Part of Lot on Plan
1613.	That part of Lot 1 on M16544 that falls within the External Boundary
1614.	1AP2758
1615.	6BN3764
1616.	188BN37191
1617.	25BON559
1618.	27BON710
1619.	58BON710
1620.	101M1651
1621.	103M1651
1622.	107M1651
1623.	108M1651
1624.	114M1651
1625.	118M1651
1626.	120M1651
1627.	204M1651
1628.	205M1651
1629.	206M1651
1630.	207M1651
1631.	213M1651
1632.	214M1651
1633.	215M1651
1634.	302M1651
1635.	411M1651
1636.	416M1651
1637.	417M1651

1638.	418M1651
1639.	111M7602
1640.	112M7602
1641.	7M7612
1642.	8M7612
1643.	16M7612
1644.	22M7612
1645.	208M7612
1646.	21M16510
1647.	31M16510
1648.	9M16515
1649.	10M16515
1650.	11M16515
1651.	12M16515
1652.	13M16515
1653.	14M16515
1654.	15M16515
1655.	16M16515
1656.	4M16523
1657.	5M16523
1658.	6M16523
1659.	11M16523
1660.	13M16523
1661.	15M16523
1662.	16M16523
1663.	18M16523
1664.	19M16523
1665.	20M16523
1666.	22M16523
1667.	33M16523
1668.	11M16530
1669.	2M16531
1670.	3M16531
1671.	4M16531
1672.	11M16531
1673.	12M16531
1674.	13M16531
1675.	14M16531
1676.	15M16531
1677.	16M16531
1678.	17M16531
1679.	21M16531
1680.	22M16531
1681.	23M16531
1682.	24M16531
1683.	25M16531
1684.	31M16531
1685.	32M16531
1686.	61M16532
1687.	62M16532

1688.	63M16532
1689.	64M16532
1690.	65M16532
1691.	1M16543
1692.	3M74755
1693.	4M74755
1694.	52M74762
1695.	53M74762
1696.	248MP7488
1697.	1MPH14050
1698.	74MPH14050
1699.	98MPH14050
1700.	1134MPH14050
1701.	1136MPH14050
1702.	1180MPH14050
1703.	1MPH14053
1704.	7MPH14053
1705.	8MPH14053
1706.	9MPH14053
1707.	10MPH14053
1708.	11MPH14053
1709.	12MPH14053
1710.	14MPH14053
1711.	1132MPH23023
1712.	1163MPH23023
1713.	1171MPH23023
1714.	1172MPH23023
1715.	1182MPH23023
1716.	1225MPH23023
1717.	1232MPH23023
1718.	1319MPH23023
1719.	1322MPH23023
1720.	618OL26
1721.	226OL426
1722.	1PM171
1723.	177RW183
1724.	24RW287
1725.	173RW471
1726.	181RW618
1727.	166RW675
1728.	261RW831
1729.	26SP104397
1730.	27SP104397
1731.	22USL12034
1732.	61USL12245
1733.	178USL12346
1734.	95USL12357
1735.	5USL12364
1736.	16USL12364
1737.	20USL12364

1738.	40USL12364
1739.	74USL42463
1740.	78USL42463
1741.	9YL301

Map of Revenue Share Lots



TENURE RESOLUTION INDIGENOUS LAND USE AGREEMENT

- LEGEND**
- Schedule 3 - Revenue Share Lots
 - External Boundary
 - DCDB
 - Local Government Area Boundaries

QUD6026/2001 - Bailai, Gurang, Gooreng Gooreng, Taribelang Bunda Claim (QC2001/029) - KEYMAP

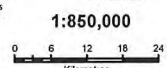
Compilation: Land Tenure Information obtained from the Digital Cadastral Data Base (July 2014), Department of Natural Resources & Mines, Brisbane.
The Land Registry in the Department of Natural Resources & Mines should be consulted for verification of tenures.

Feature names shown on this map have been obtained from available information. It is possible that errors and omissions may exist. While every care is taken to ensure the accuracy of this data, the Department of Natural Resources & Mines, and/or contributors to this publication, makes no representations or warranties about its accuracy, reliability, completeness or suitability for any particular purpose and disclaims all responsibility and all liability (including without limitation, liability in negligence) for all injuries, expenses, losses, damages (including indirect or consequential damage) and costs which might be incurred as a result of the data being inaccurate or incomplete in any way or for any reason.

Copyright protects this publication. Except for purposes permitted by the Copyright Act 1968, reproduction by any means (photocopying, electronic, mechanical, recording or otherwise) is prohibited without the prior written permission of the Department of Natural Resources & Mines.

All enquiries: The Manager, Client Mapping Services, Department of Natural Resources and Mines, GPO Box 2454, Brisbane, QLD 4001

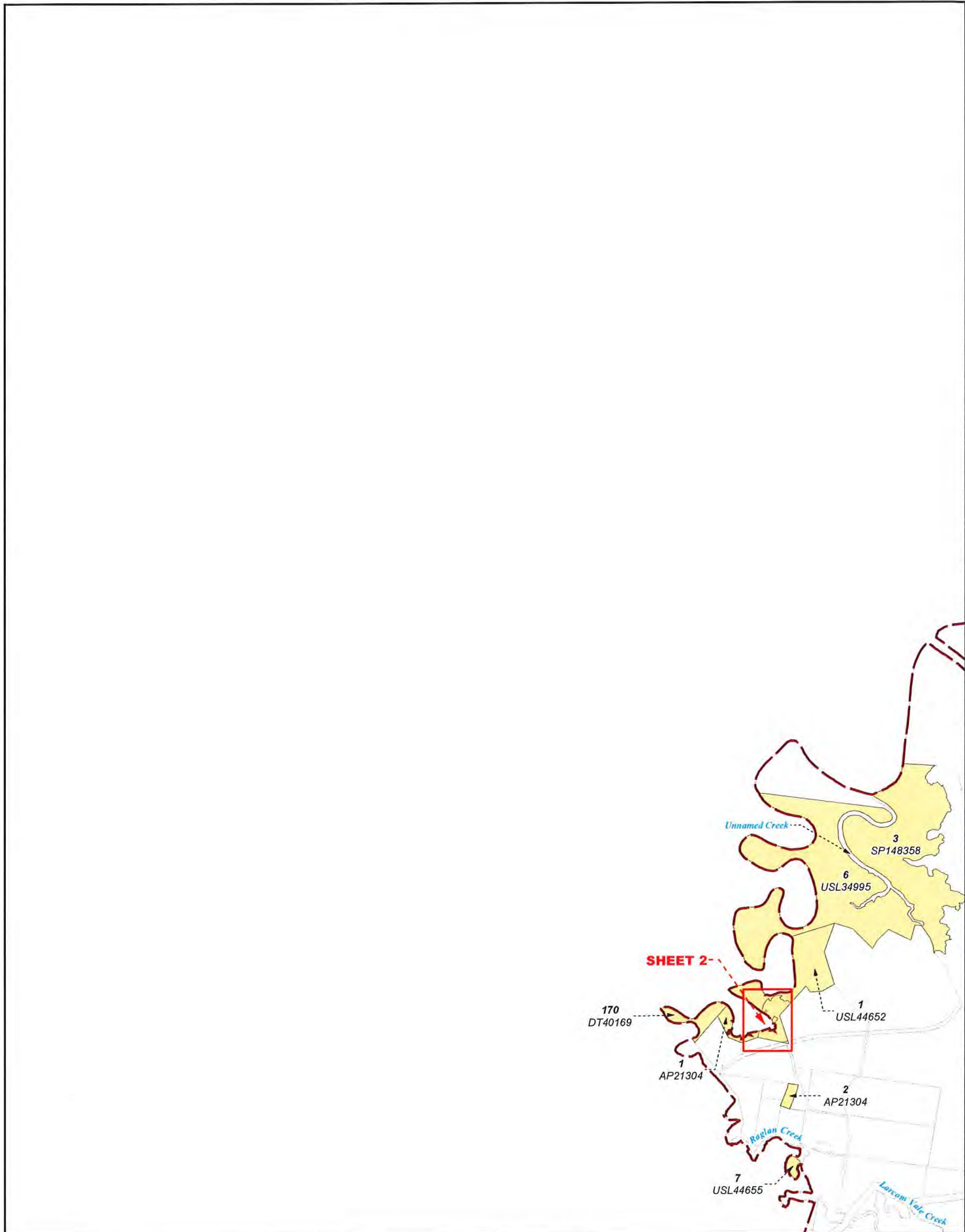
Produced by the Department of Natural Resources and Mines,
© The State of Queensland (Department of Natural Resources and Mines) October 2017.



Map Projection: GCS GDA 1994



Document Path: K:\CLADMAP\Q001_29\Port Curtis Coral Coast\PCCC_TR_ILUA_2017\MXD\20170111\Schedule_3\QC001_29_PCCC_A3P_TR_ILUA_Mapbook_Keymap_Schedule_3_V2.mxd



Document Path: K:\CI\AIMMAP\Qc01_29\Port Curtis Coral Coast\PCCC_TR_ILUA_2017\MXD\20170911\Schedule_3\Qc01_29_PCCC_A3P_TR_ILUA_Mapbook_Schedule_3_V2.mxd

TENURE RESOLUTION INDIGENOUS LAND USE AGREEMENT

- LEGEND**
- Schedule 3 - Revenue Share Lots
 - External Boundary
 - DCDB
 - Local Government Area Boundaries

QUD6026/2001 - Bailai, Gurang, Gooreng Gooreng, Taribelang Bunda Claim (QC2001/029) - Sheet 1 of 158

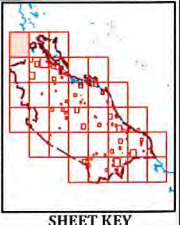
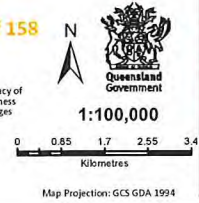
Compilation : Land Tenure Information obtained from the Digital Cadastral Data Base (July 2014), Department of Natural Resources & Mines, Brisbane.
 The Land Registry in the Department of Natural Resources & Mines should be consulted for verification of tenures.

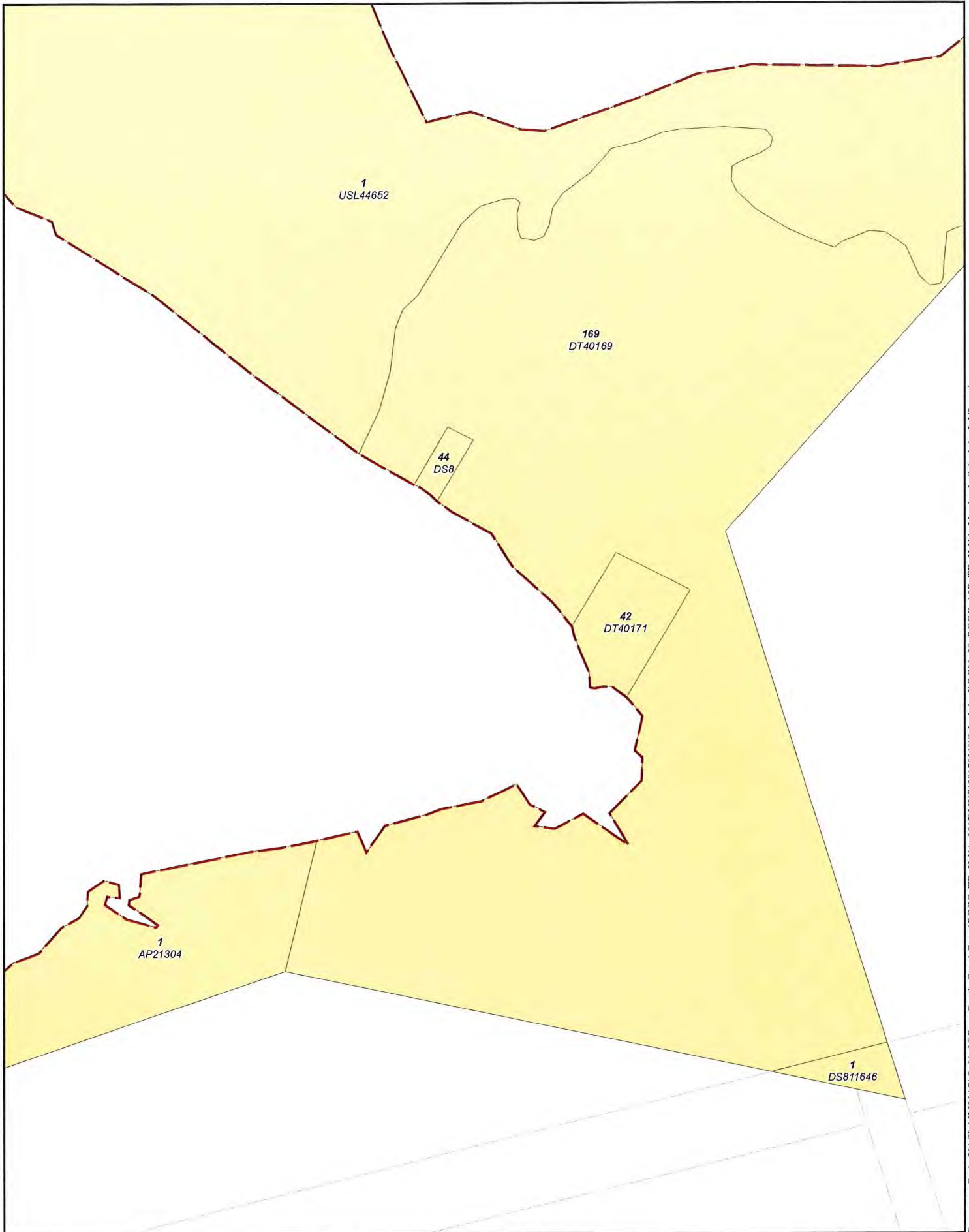
Feature names shown on this map have been obtained from available information. It is possible that errors and omissions may exist. While every care is taken to ensure the accuracy of this data, the Department of Natural Resources & Mines, and/or contributors to this publication, makes no representations or warranties about its accuracy, reliability, completeness or suitability for any particular purpose and disclaims all responsibility and all liability (including without limitation, liability in negligence) for all inquiries, expenses, losses, damages (including indirect or consequential damage) and costs which might be incurred as a result of the data being inaccurate or incomplete in any way or for any reason.

Copyright protects this publication. Except for purposes permitted by the Copyright Act 1968, reproduction by any means (photocopying, electronic, mechanical, recording or otherwise) is prohibited without the prior written permission of the Department of Natural Resources & Mines.

All enquiries: The Manager, Client Mapping Services, Department of Natural Resources and Mines, GPO Box 2454, Brisbane, QLD 4001

Produced by the Department of Natural Resources and Mines.
 © The State Of Queensland (Department of Natural Resources and Mines) October 2017.





Document Path: K:\CLAIM\MAP\Qe01_29\Port Curtis Coral Coast\PCCC_TR_ILUA_2017\MXD\20170911\Schedule_3\Q01_29_PCCC_A3P_TR_ILUA_Mapbook_Schedule_3_V2.mxd

TENURE RESOLUTION INDIGENOUS LAND USE AGREEMENT

- LEGEND**
- Schedule 3 - Revenue Share Lots
 - External Boundary
 - DCDB
 - Local Government Area Boundaries

QUD6026/2001 - Bailai, Gurang, Gooreng Gooreng, Taribelang Bunda Claim (QC2001/029) - Sheet 2 of 158

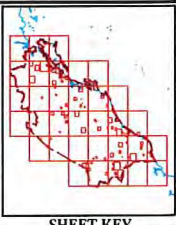

Compilation : Land Tenure Information obtained from the Digital Cadastral Data Base (July 2014), Department of Natural Resources & Mines, Brisbane.
 The Land Registry in the Department of Natural Resources & Mines should be consulted for verification of tenures.

Feature names shown on this map have been obtained from available information. It is possible that errors and omissions may exist. While every care is taken to ensure the accuracy of this data, the Department of Natural Resources & Mines, and/or contributors to this publication, makes no representations or warranties about its accuracy, reliability, completeness or suitability for any particular purpose and disclaims all responsibility and all liability (including without limitation, liability in negligence) for all inquiries, expenses, losses, damages (including indirect or consequential damage) and costs which might be incurred as a result of the data being inaccurate or incomplete in any way or for any reason.

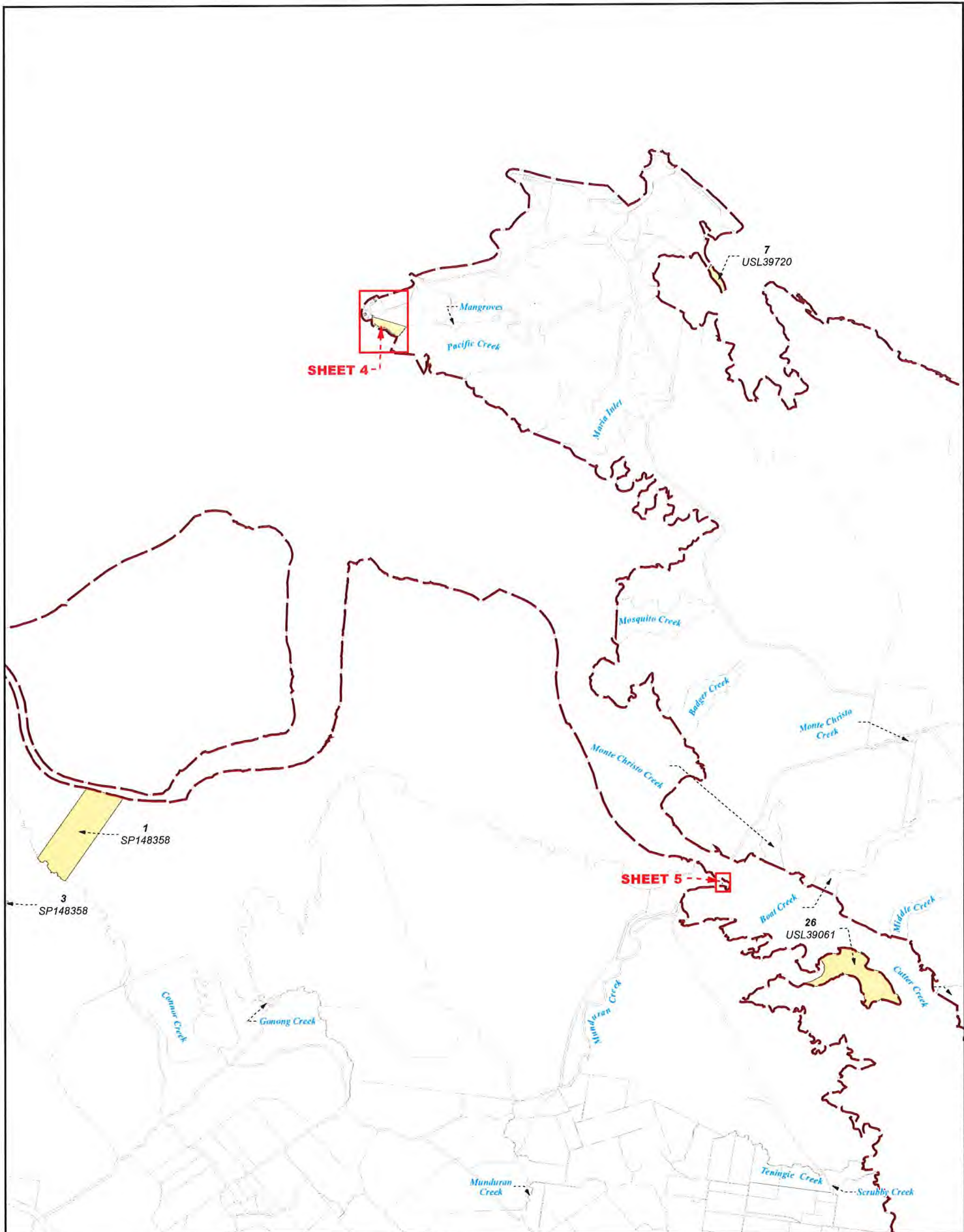
Copyright protects this publication. Except for purposes permitted by the Copyright Act 1968, reproduction by any means (photocopying, electronic, mechanical, recording or otherwise) is prohibited without the prior written permission of the Department of Natural Resources & Mines.

All enquiries: The Manager, Client Mapping Services, Department of Natural Resources and Mines, GPO Box 2454, Brisbane, QLD 4001

Produced by the Department of Natural Resources and Mines.
 © The State Of Queensland (Department of Natural Resources and Mines) October 2017.



SHEET KEY



TENURE RESOLUTION INDIGENOUS LAND USE AGREEMENT

LEGEND

- Schedule 3 - Revenue Share Lots
- External Boundary
- DCDB
- Local Government Area Boundaries

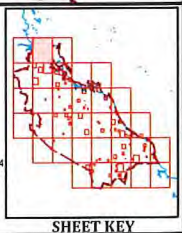
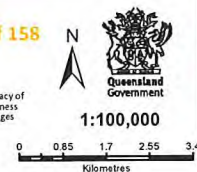
QUD6026/2001 - Bailai, Gurang, Gooreng Gooreng, Taribelang Bunda Claim (QC2001/029) - Sheet 3 of 158

Compilation : Land Tenure Information obtained from the Digital Cadastral Data Base (July 2014), Department of Natural Resources & Mines, Brisbane.
The Land Registry in the Department of Natural Resources & Mines should be consulted for verification of tenures.

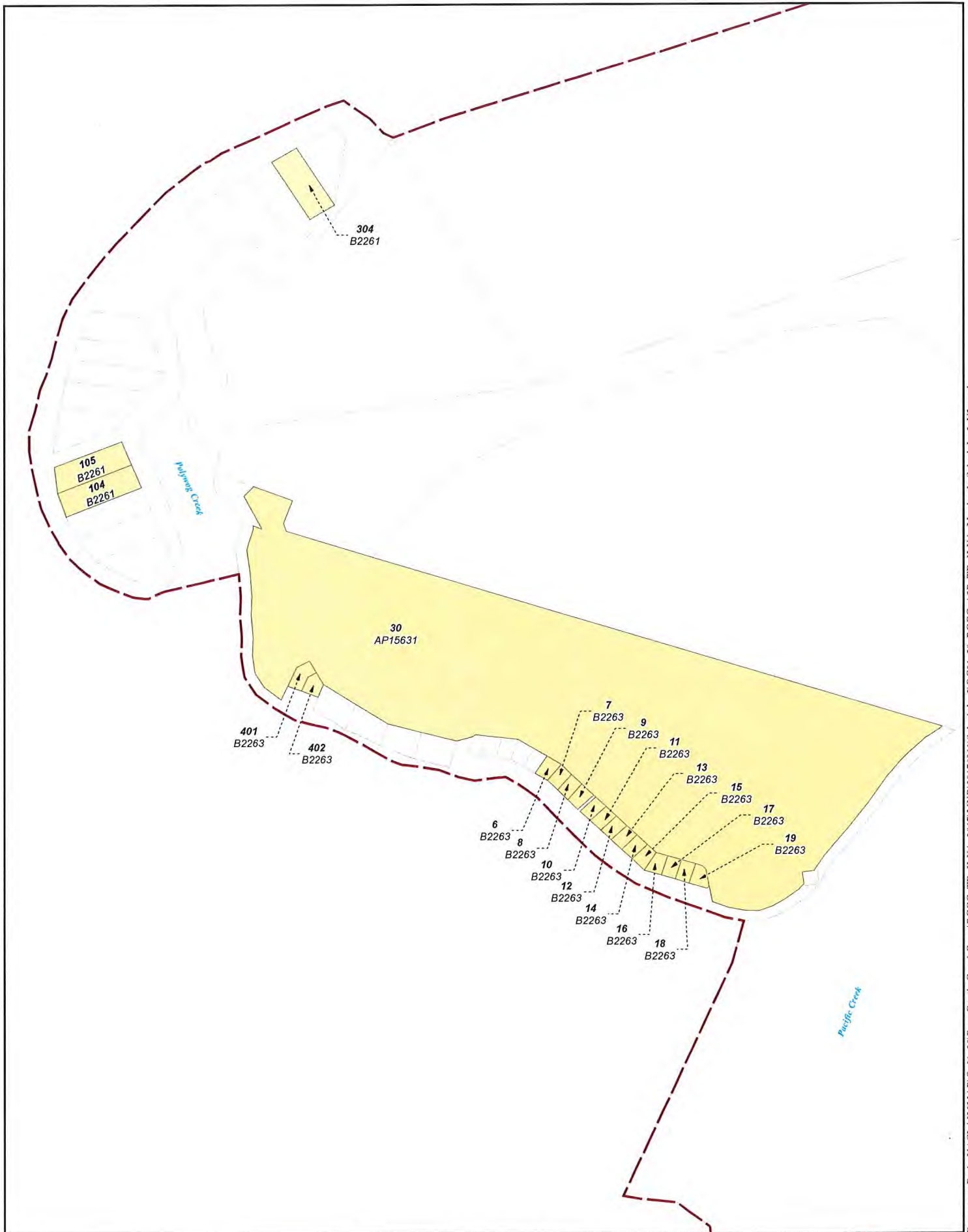
Feature names shown on this map have been obtained from available information. It is possible that errors and omissions may exist. While every care is taken to ensure the accuracy of this data, the Department of Natural Resources & Mines, and/or contributors to this publication, makes no representations or warranties about its accuracy, reliability, completeness or suitability for any particular purpose and disclaims all responsibility and all liability (including without limitation, liability in negligence) for all injuries, expenses, losses, damages (including indirect or consequential damage) and costs which might be incurred as a result of the data being inaccurate or incomplete in any way or for any reason.

Copyright protects this publication. Except for purposes permitted by the Copyright Act 1968, reproduction by any means (photocopying, electronic, mechanical, recording or otherwise) is prohibited without the prior written permission of the Department of Natural Resources & Mines.
All enquiries: The Manager, Client Mapping Services, Department of Natural Resources and Mines, GPO Box 2454, Brisbane, QLD 4001

Produced by the Department of Natural Resources and Mines.
© The State Of Queensland (Department of Natural Resources and Mines) October 2017.



Document Path: K:\CLAIMMAP\Qc01_29\Port Curtis Coral Coast\PCCC_TR_ILUA_2017\MXD\20170911\Schedule_3\QC01_29_PCCC_A3P_TR_ILUA_Mapbook_Schedule_3_V2.mxd



TENURE RESOLUTION INDIGENOUS LAND USE AGREEMENT

LEGEND

- Schedule 3 - Revenue Share Lots
- External Boundary
- DCDB
- Local Government Area Boundaries

QUD6026/2001 - Bailai, Gurang, Gooreng Gooreng, Taribelang Bunda Claim (QC2001/029) - Sheet 4 of 158

Compilation: Land Tenure Information obtained from the Digital Cadastral Data Base (July 2014), Department of Natural Resources & Mines, Brisbane.
 The Land Registry in the Department of Natural Resources & Mines should be consulted for verification of tenures.

Feature names shown on this map have been obtained from available information. It is possible that errors and omissions may exist. While every care is taken to ensure the accuracy of this data, the Department of Natural Resources & Mines, and/or contributors to this publication, makes no representations or warranties about its accuracy, reliability, completeness or suitability for any particular purpose and disclaims all responsibility and all liability (including without limitation, liability in negligence) for all inquiries, expenses, losses, damages (including indirect or consequential damage) and costs which might be incurred as a result of the data being inaccurate or incomplete in any way or for any reason.

Copyright protects this publication. Except for purposes permitted by the Copyright Act 1968, reproduction by any means (photocopying, electronic, mechanical, recording or otherwise) is prohibited without the prior written permission of the Department of Natural Resources & Mines.

All enquiries: The Manager, Client Mapping Services, Department of Natural Resources and Mines, GPO Box 2454, Brisbane, QLD 4001

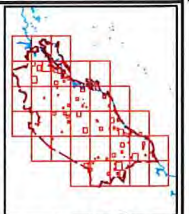
Produced by the Department of Natural Resources and Mines.
 © The State Of Queensland (Department of Natural Resources and Mines) October 2017.



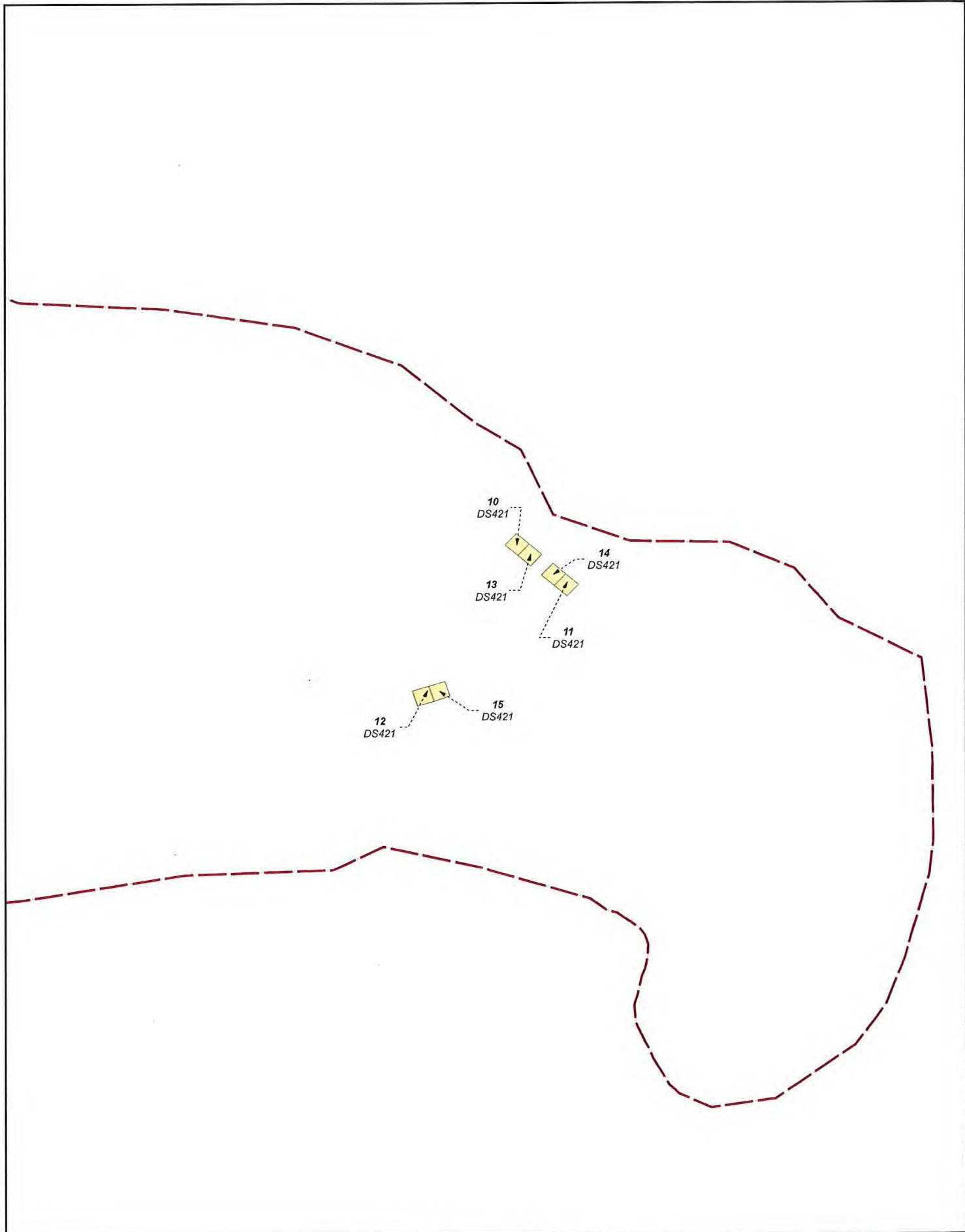
1:5,000



Map Projection: GCS GDA 1994







SHEET KEY



TENURE RESOLUTION INDIGENOUS LAND USE AGREEMENT

QUD6026/2001 - Bailai, Gurang, Gooreng Gooreng, Taribelang Bunda Claim (QC2001/029) - Sheet 5 of 158

- LEGEND**
-  Schedule 3 - Revenue Share Lots
 -  External Boundary
 -  DCDB
 -  Local Government Area Boundaries


Compilation : Land Tenure Information obtained from the Digital Cadastral Data Base (July 2014), Department of Natural Resources & Mines, Brisbane.
 The Land Registry in the Department of Natural Resources & Mines should be consulted for verification of tenures.

Feature names shown on this map have been obtained from available information. It is possible that errors and omissions may exist. While every care is taken to ensure the accuracy of this data, the Department of Natural Resources & Mines, and/or contributors to this publication, makes no representations or warranties about its accuracy, reliability, completeness or suitability for any particular purpose and disclaims all responsibility and all liability (including without limitation, liability in negligence) for all inquiries, expenses, losses, damages (including indirect or consequential damages) and costs which might be incurred as a result of the data being inaccurate or incomplete in any way or for any reason.

Copyright protects this publication. Except for purposes permitted by the Copyright Act 1968, reproduction by any means (photocopying, electronic, mechanical, recording or otherwise) is prohibited without the prior written permission of the Department of Natural Resources & Mines.

All enquiries: The Manager, Client Mapping Services, Department of Natural Resources and Mines, GPO Box 2454, Brisbane, QLD 4001

Produced by the Department of Natural Resources and Mines,
 © The State Of Queensland (Department of Natural Resources and Mines) October 2017.

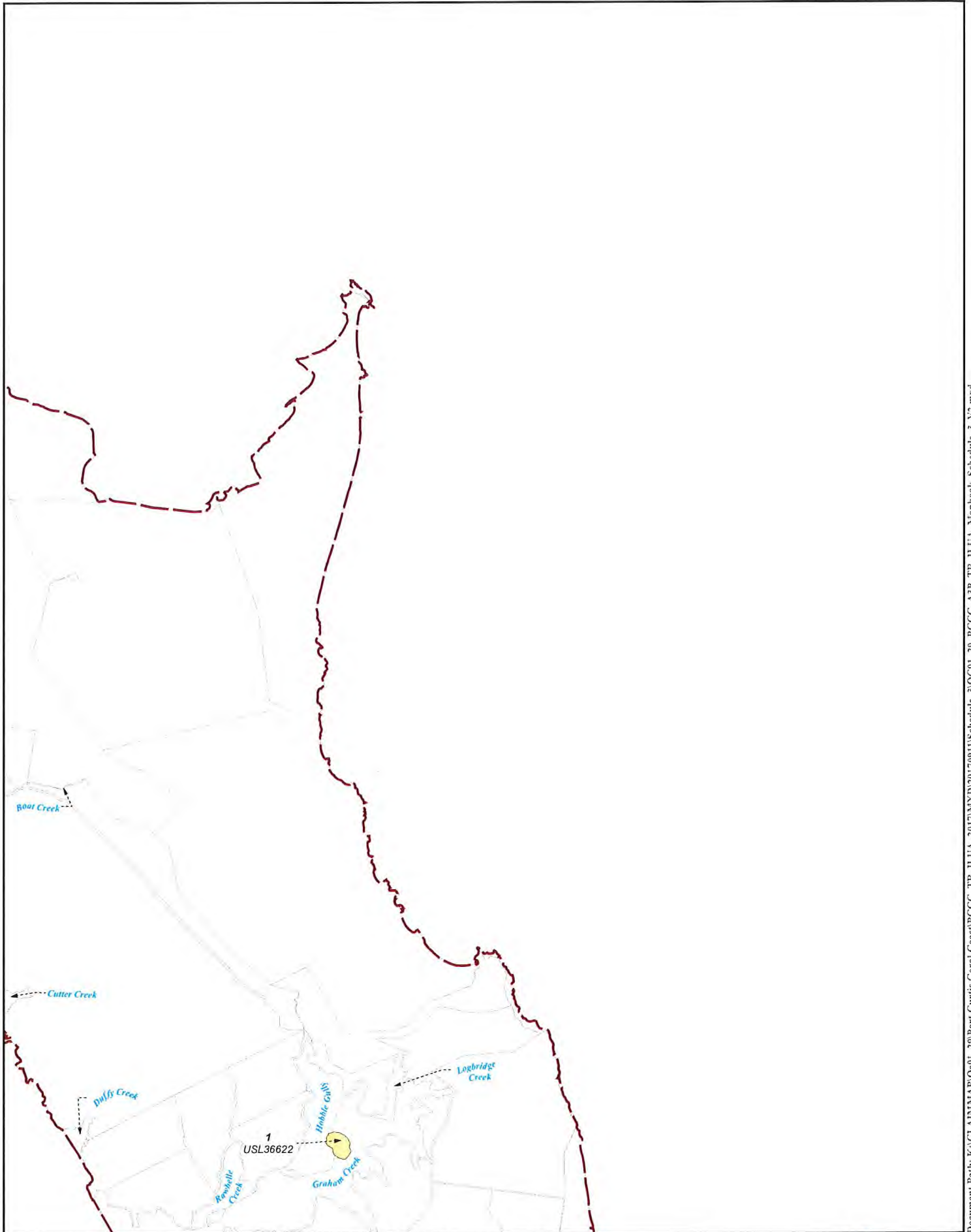


1:1,500







0 0.01 0.02 0.03 0.04
Kilometres





TENURE RESOLUTION INDIGENOUS LAND USE AGREEMENT

LEGEND

-  Schedule 3 - Revenue Share Lots
-  External Boundary
-  DCDB
-  Local Government Area Boundaries

QUD6026/2001 - Bailai, Gurang, Gooreng Gooreng, Taribelang Bunda Claim (QC2001/029) - Sheet 6 of 158

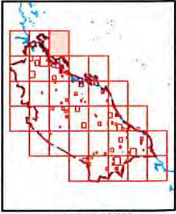

Compilation: Land Tenure Information obtained from the Digital Cadastral Data Base (July 2014), Department of Natural Resources & Mines, Brisbane.
 The Land Registry in the Department of Natural Resources & Mines should be consulted for verification of tenures.

Feature names shown on this map have been obtained from available information. It is possible that errors and omissions may exist. While every care is taken to ensure the accuracy of this data, the Department of Natural Resources & Mines, and/or contributors to this publication, makes no representations or warranties about its accuracy, reliability, completeness or suitability for any particular purpose and disclaims all responsibility and all liability (including without limitation, liability in negligence) for all inquiries, expenses, losses, damages (including indirect or consequential damages) and costs which might be incurred as a result of the data being inaccurate or incomplete in any way or for any reason.

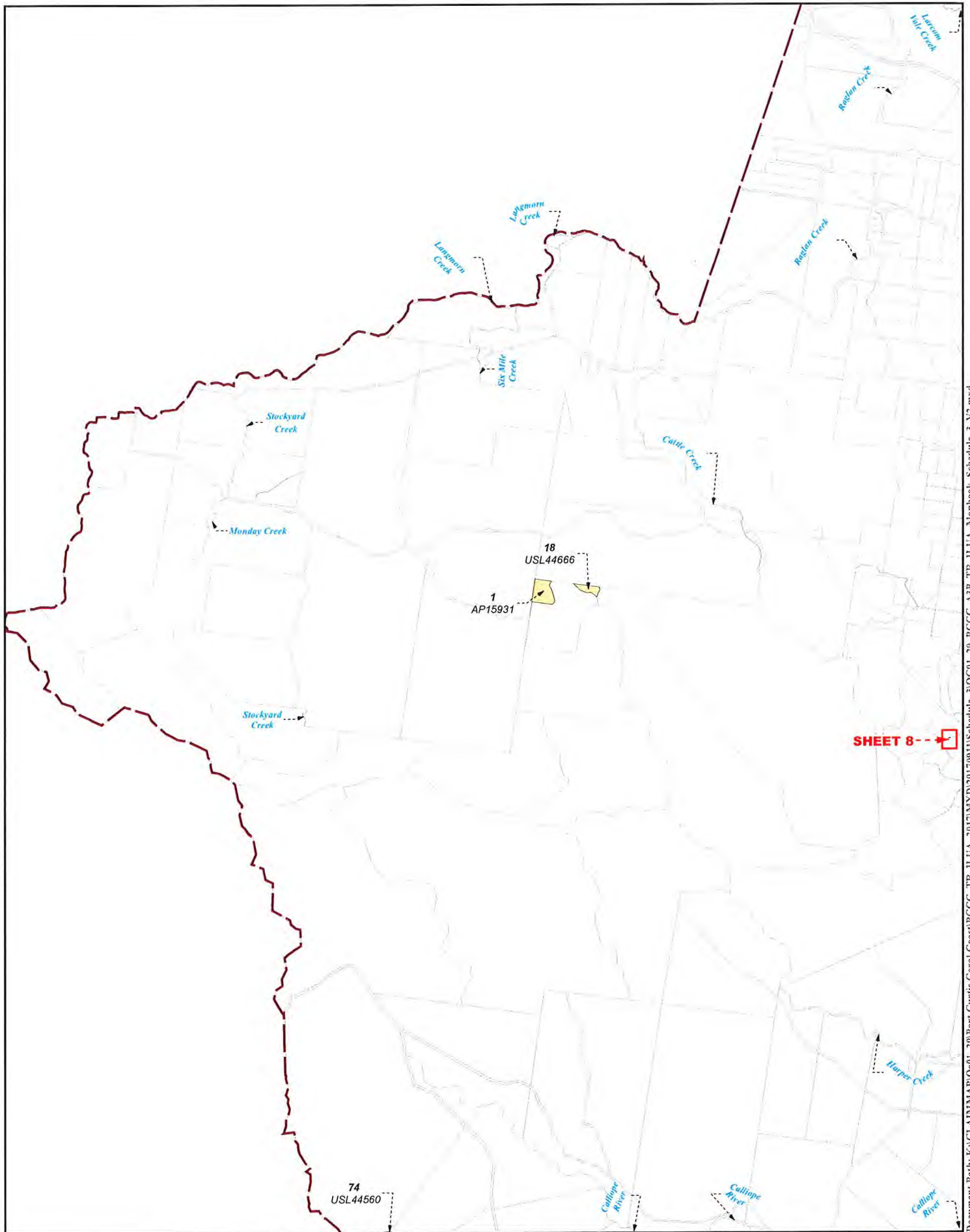
Copyright protects this publication. Except for purposes permitted by the Copyright Act 1968, reproduction by any means (photocopying, electronic, mechanical, recording or otherwise) is prohibited without the prior written permission of the Department of Natural Resources & Mines.

All enquiries: The Manager, Client Mapping Services, Department of Natural Resources and Mines, GPO Box 2454, Brisbane, QLD 4001

Produced by the Department of Natural Resources and Mines.
 © The State Of Queensland (Department of Natural Resources and Mines) October 2017.



Document Path: K:\CL\AIM\MAP\Q-01_29\Port Curtis Coral Coast\Comas\PCCC_TR_ILUA_2017\MXD\20170911\Schedule_3\QC01_29_PCCC_A3P_TR_ILUA_Mapbook_Schedule_3_V2.mxd



TENURE RESOLUTION INDIGENOUS LAND USE AGREEMENT

LEGEND

- Schedule 3 - Revenue Share Lots
- External Boundary
- DCDB
- Local Government Area Boundaries

QUD6026/2001 - Bailai, Gurang, Gooreng Gooreng, Taribelang Bunda Claim (QC2001/029) - Sheet 7 of 158

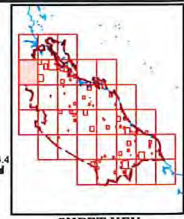
Compilation: Land Tenure Information obtained from the Digital Cadastral Data Base (July 2014), Department of Natural Resources & Mines, Brisbane. The Land Registry in the Department of Natural Resources & Mines should be consulted for verification of tenures.

Feature names shown on this map have been obtained from available information. It is possible that errors and omissions may exist. While every care is taken to ensure the accuracy of this data, the Department of Natural Resources & Mines, and/or contributors to this publication, makes no representations or warranties about its accuracy, reliability, completeness or suitability for any particular purpose and disclaims all responsibility and all liability (including without limitation, liability in negligence) for all inquiries, expenses, losses, damages (including indirect or consequential damages) and costs which might be incurred as a result of the data being inaccurate or incomplete in any way or for any reason.

Copyright protects this publication. Except for purposes permitted by the Copyright Act 1968, reproduction by any means (photocopying, electronic, mechanical, recording or otherwise) is prohibited without the prior written permission of the Department of Natural Resources & Mines.

All enquiries: The Manager, Client Mapping Services, Department of Natural Resources and Mines, GPO Box 2454, Brisbane, QLD 4001

Produced by the Department of Natural Resources and Mines.
© The State of Queensland (Department of Natural Resources and Mines) October 2017.



SHEET KEY

Document Path: K:\CL\AIMMAP\Q-01_29\Port Curtis Coral Coast\PCCC_TR_ILUA_2017\AMXD\20170911\Schedule_3\QC01_29_PCCC_A3P_TR_ILUA_Mapbook_Schedule_3_V2.mxd

34
USL44665

LEGEND

- Schedule 3 - Revenue Share Lots
- External Boundary
- DCDB
- Local Government Area Boundaries

QUD6026/2001 - Bailai, Gurang, Gooreng Gooreng, Taribelang Bunda Claim (QC2001/029) - Sheet 8 of 158

Compilation - Land Tenure Information obtained from the Digital Cadastral Data Base (July 2014), Department of Natural Resources & Mines, Brisbane.
The Land Registry in the Department of Natural Resources & Mines should be consulted for verification of tenures.

Feature names shown on this map have been obtained from available information. It is possible that errors and omissions may exist. While every care is taken to ensure the accuracy of this data, the Department of Natural Resources & Mines, and/or contributors to this publication, makes no representations or warranties about its accuracy, reliability, completeness or suitability for any particular purpose and disclaims all responsibility and all liability (including without limitation, liability in negligence) for all injuries, expenses, losses, damages (including indirect or consequential damages) and costs which might be incurred as a result of the data being inaccurate or incomplete in any way or for any reason.


Copyright protects this publication. Except for purposes permitted by the Copyright Act 1968, reproduction by any means (photocopying, electronic, mechanical, recording or otherwise) is prohibited without the prior written permission of the Department of Natural Resources & Mines.

All enquiries: The Manager, Client Mapping Services, Department of Natural Resources and Mines, GPO Box 2454, Brisbane, QLD 4001

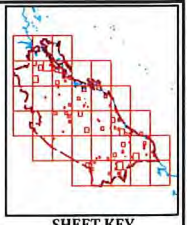
Produced by the Department of Natural Resources and Mines
© The State Of Queensland (Department of Natural Resources and Mines) October 2017.



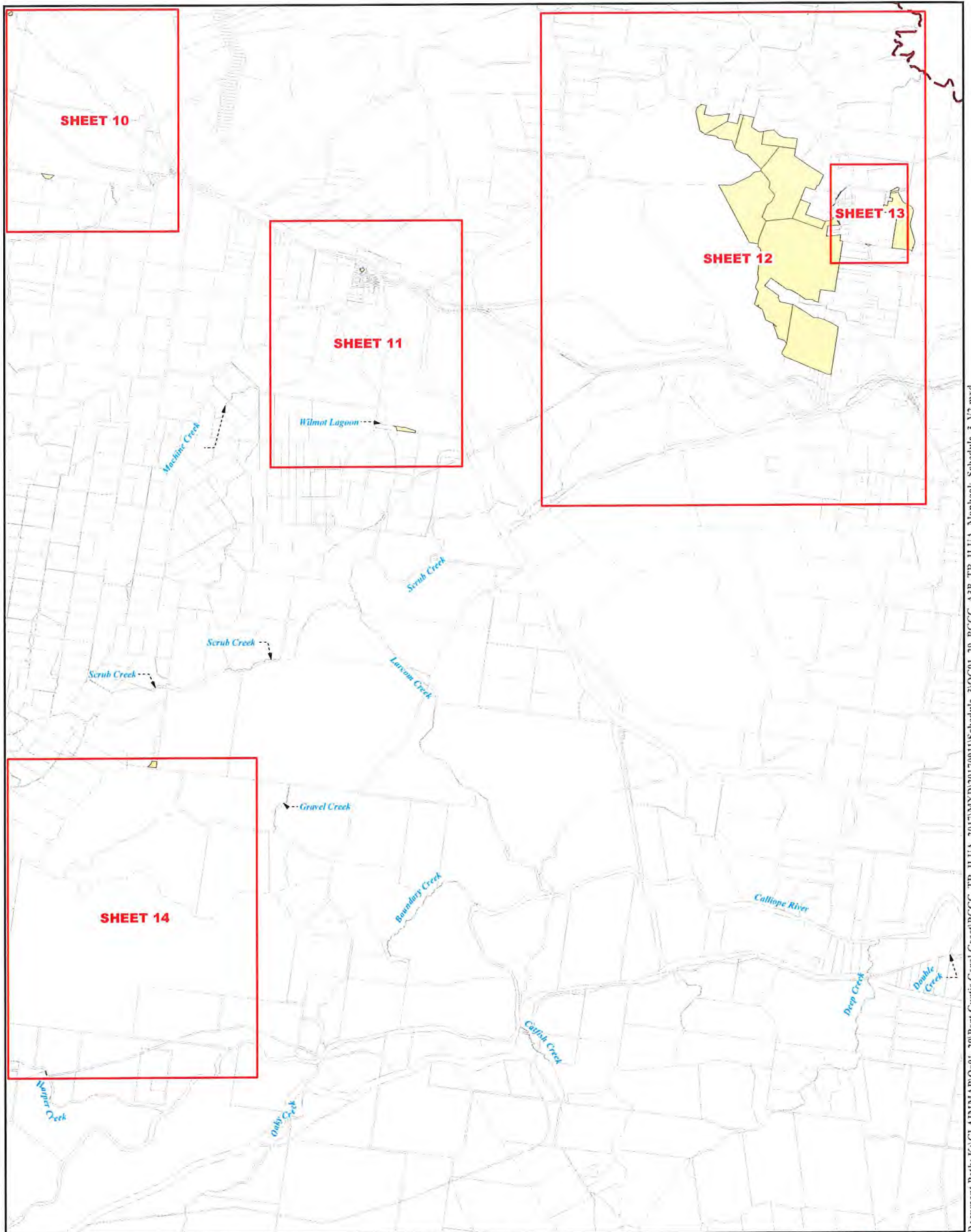
1:1,500



Map Projection: GCS GDA 1994



SHEET KEY



Document Path: K:\CLAIMMAP\Q-01_29\Port Curtis Coral Coast\PCCC_TR_ILUA_2017\MXD\20170911\Schedule_3\QC01_29_PCCC_A3P_TR_ILUA_Mapbook_Schedule_3_V2.mxd

TENURE RESOLUTION INDIGENOUS LAND USE AGREEMENT

LEGEND

- Schedule 3 - Revenue Share Lots
- External Boundary
- DCDB
- Local Government Area Boundaries

QUD6026/2001 - Bailai, Gurang, Gooreng Gooreng, Taribelang Bunda Claim (QC2001/029) - Sheet 9 of 158

Compilation: Land Tenure Information obtained from the Digital Cadastral Data Base (July 2014), Department of Natural Resources & Mines, Brisbane. The Land Registry in the Department of Natural Resources & Mines should be consulted for verification of tenures.

Feature names shown on this map have been obtained from available information. It is possible that errors and omissions may exist. While every care is taken to ensure the accuracy of this data, the Department of Natural Resources & Mines, and/or contributors to this publication, makes no representations or warranties about its accuracy, reliability, completeness or suitability for any particular purpose and disclaims all responsibility and all liability (including without limitation, liability in negligence) for all inquiries, expenses, losses, damages or suits (including indirect or consequential damages) and costs which might be incurred as a result of the data being inaccurate or incomplete in any way or for any reason.

Copyright protects this publication. Except for purposes permitted by the Copyright Act 1968, reproduction by any means (photocopying, electronic, mechanical, recording or otherwise) is prohibited without the prior written permission of the Department of Natural Resources & Mines.

All enquiries: The Manager, Client Mapping Services, Department of Natural Resources and Mines, GPO Box 2454, Brisbane, QLD 4001

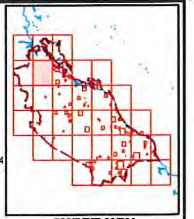
Produced by the Department of Natural Resources and Mines.
© The State Of Queensland (Department of Natural Resources and Mines) October 2017.



1:100,000



Map Projection: GCS GDA 1994



SHEET KEY



TENURE RESOLUTION INDIGENOUS LAND USE AGREEMENT

LEGEND

- Schedule 3 - Revenue Share Lots
- External Boundary
- DCDB
- Local Government Area Boundaries

QUD6026/2001 - Bailai, Gurang, Gooreng Gooreng, Taribelang Bunda Claim (QC2001/029) - Sheet 10 of 158

Compilation : Land Tenure Information obtained from the Digital Cadastral Data Base (July 2014), Department of Natural Resources & Mines, Brisbane.
The Land Registry in the Department of Natural Resources & Mines should be consulted for verification of tenures.

Feature names shown on this map have been obtained from available information. It is possible that errors and omissions may exist. While every care is taken to ensure the accuracy of this data, the Department of Natural Resources & Mines, and/or contributors to this publication, makes no representations or warranties about its accuracy, reliability, completeness or suitability for any particular purpose and disclaims all responsibility and all liability (including without limitation, liability in negligence) for all injuries, expenses, losses, damages (including indirect or consequential damages) and costs which might be incurred as a result of the data being inaccurate or incomplete in any way or for any reason.


Copyright protects this publication. Except for purposes permitted by the Copyright Act 1968, reproduction by any means (photocopying, electronic, mechanical, recording or otherwise) is prohibited without the prior written permission of the Department of Natural Resources & Mines.

All enquiries: The Manager, Client Mapping Services, Department of Natural Resources and Mines, GPO Box 2454, Brisbane, QLD 4001

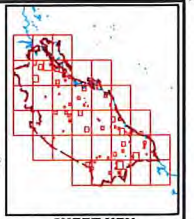
Produced by the Department of Natural Resources and Mines.
© The State Of Queensland (Department of Natural Resources and Mines) October 2017.



1:18,000



Map Projection: GCS GDA 1994



SHEET KEY



TENURE RESOLUTION INDIGENOUS LAND USE AGREEMENT

LEGEND

- Schedule 3 - Revenue Share Lots
- External Boundary
- DCDB
- Local Government Area Boundaries

QUD6026/2001 - Bailai, Gurang, Gooreng Gooreng, Taribelang Bunda Claim (QC2001/029) - Sheet 11 of 158

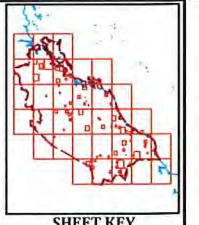

Compilation : Land Tenure Information obtained from the Digital Cadastral Data Base (July 2014), Department of Natural Resources & Mines, Brisbane.
 The Land Registry in the Department of Natural Resources & Mines should be consulted for verification of tenures.

Feature names shown on this map have been obtained from available information. It is possible that errors and omissions may exist. While every care is taken to ensure the accuracy of this data, the Department of Natural Resources & Mines, and/or contributors to this publication, makes no representations or warranties about its accuracy, reliability, completeness or suitability for any particular purpose and disclaims all responsibility and all liability (including without limitation, liability in negligence) for all injuries, expenses, losses, damages (including indirect or consequential damages) and costs which might be incurred as a result of the data being inaccurate or incomplete in any way or for any reason.

Copyright protects this publication. Except for purposes permitted by the Copyright Act 1968, reproduction by any means (photocopying, electronic, mechanical, recording or otherwise) is prohibited without the prior written permission of the Department of Natural Resources & Mines.

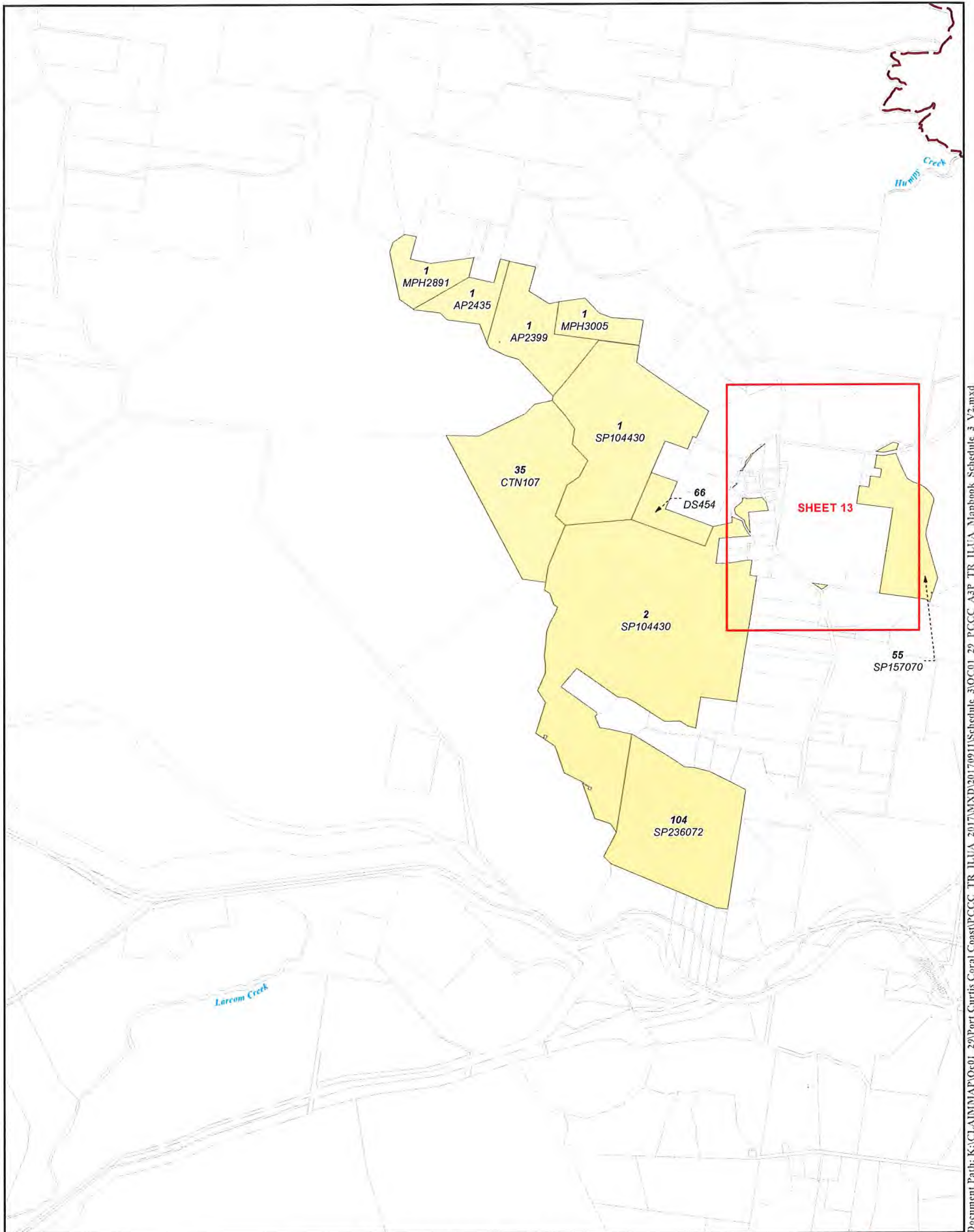
All enquiries: The Manager, Client Mapping Services, Department of Natural Resources and Mines, GPO Box 2454, Brisbane, QLD 4001

Produced by the Department of Natural Resources and Mines.
 © The State Of Queensland (Department of Natural Resources and Mines) October 2017.



SHEET KEY

Document Path: K:\CL\AIMMAP\Q-01_29\Port Curtis Coral Coast\PCCC_TR_ILUA_2017\MXD\20170911\Schedule_3\QC01_29_PCCC_A3P_TR_ILUA_Mapbook_Schedule_3_V2.mxd



TENURE RESOLUTION INDIGENOUS LAND USE AGREEMENT

- LEGEND**
- Schedule 3 - Revenue Share Lots
 - External Boundary
 - DCDB
 - Local Government Area Boundaries

QUD6026/2001 - Bailai, Gurang, Gooreng Gooreng, Taribelang Bunda Claim (QC2001/029) - Sheet 12 of 158

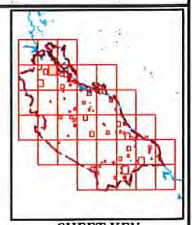

Compilation: Land Tenure Information obtained from the Digital Cadastral Data Base (July 2014), Department of Natural Resources & Mines, Brisbane.
 The Land Registry in the Department of Natural Resources & Mines should be consulted for verification of tenures.

Feature names shown on this map have been obtained from available information. It is possible that errors and omissions may exist. While every care is taken to ensure the accuracy of this data, the Department of Natural Resources & Mines, and/or contributors to this publication, makes no representations or warranties about its accuracy, reliability, completeness or suitability for any particular purpose and disclaims all responsibility and all liability (including without limitation, liability in negligence) for all inquiries, expenses, losses, damages (including indirect or consequential damage) and costs which might be incurred as a result of the data being inaccurate or incomplete in any way or for any reason.

Copyright protects this publication. Except for purposes permitted by the Copyright Act 1968, reproduction by any means (photocopying, electronic, mechanical, recording or otherwise) is prohibited without the prior written permission of the Department of Natural Resources & Mines.

All enquiries: The Manager, Client Mapping Services, Department of Natural Resources and Mines, GPO Box 2454, Brisbane, QLD 4001

Produced by the Department of Natural Resources and Mines.
 © The State Of Queensland (Department of Natural Resources and Mines) October 2017.



Document Path: K:\CI\AIMMAP\Q-01_29\Port Curtis Coral Coast\PCCC_TR_ILUA_2017\MXD\20170911\Schedule_3\QC01_29_PCCC_A3F_TR_ILUA_Mapbook_Schedule_3_V2.mxd



Document Path: K:\CI-AIM\MAP\Q-01_29\Port Curtis Coral Coast\PCCC_TR_ILUA_2017\MXD\20170911\Schedule_3\QC01_29_PCCC_A3P_TR_ILUA_Mapbook_Schedule_3_V2.mxd

TENURE RESOLUTION INDIGENOUS LAND USE AGREEMENT

LEGEND

- Schedule 3 - Revenue Share Lots
- External Boundary
- DCDB
- Local Government Area Boundaries

QUD6026/2001 - Bailai, Gurang, Gooreng Gooreng, Taribelang Bunda Claim (QC2001/029) - Sheet 13 of 158

Compilation: Land Tenure Information obtained from the Digital Cadastral Data Base (July 2014), Department of Natural Resources & Mines, Brisbane.
 The Land Registry in the Department of Natural Resources & Mines should be consulted for verification of tenures.

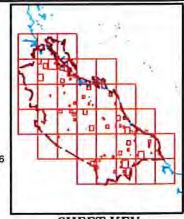
Feature names shown on this map have been obtained from available information. It is possible that errors and omissions may exist. While every care is taken to ensure the accuracy of this data, the Department of Natural Resources & Mines, and/or contributors to this publication, makes no representations or warranties about its accuracy, reliability, completeness or suitability for any particular purpose and disclaims all responsibility and all liability (including, without limitation, liability in negligence) for all inquiries, expenses, losses, damages (including indirect or consequential damage) and costs which might be incurred as a result of the data being inaccurate or incomplete in any way or for any reason.

Copyright protects this publication. Except for purposes permitted by the Copyright Act 1968, reproduction by any means (photocopying, electronic, mechanical, recording or otherwise) is prohibited without the prior written permission of the Department of Natural Resources & Mines.

All enquiries: The Manager, Client Mapping Services, Department of Natural Resources and Mines, GPO Box 2454, Brisbane, QLD 4001.

1:8,000

Kilometres





Document Path: K:\CLAIMMAP\Q-01_29\Port Curtis Coral Coast\PCCC_TR_ILUA_2017\MXD\20170911\Schedule_3\Q001_29_PCCC_A3P_TR_ILUA_Mapbook_Schedule_3_V2.mxd

TENURE RESOLUTION INDIGENOUS LAND USE AGREEMENT

QUD6026/2001 - Bailai, Gurang, Gooreng Gooreng, Taribelang Bunda Claim (QC2001/029) - Sheet 14 of 158

- LEGEND**
- Schedule 3 - Revenue Share Lots
 - External Boundary
 - DCDB
 - Local Government Area Boundaries

Compilation: Land Tenure Information obtained from the Digital Cadastral Data Base (July 2014), Department of Natural Resources & Mines, Brisbane.
The Land Registry in the Department of Natural Resources & Mines should be consulted for verification of tenures.

Feature names shown on this map have been obtained from available information. It is possible that errors and omissions may exist. While every care is taken to ensure the accuracy of this data, the Department of Natural Resources & Mines, and/or contributors to this publication, makes no representations or warranties about its accuracy, reliability, completeness or suitability for any particular purpose and disclaims all responsibility and all liability (including without limitation, liability in negligence) for all injuries, expenses, losses, damages (including indirect or consequential damages) and costs which might be incurred as a result of the data being inaccurate or incomplete in any way or for any reason.

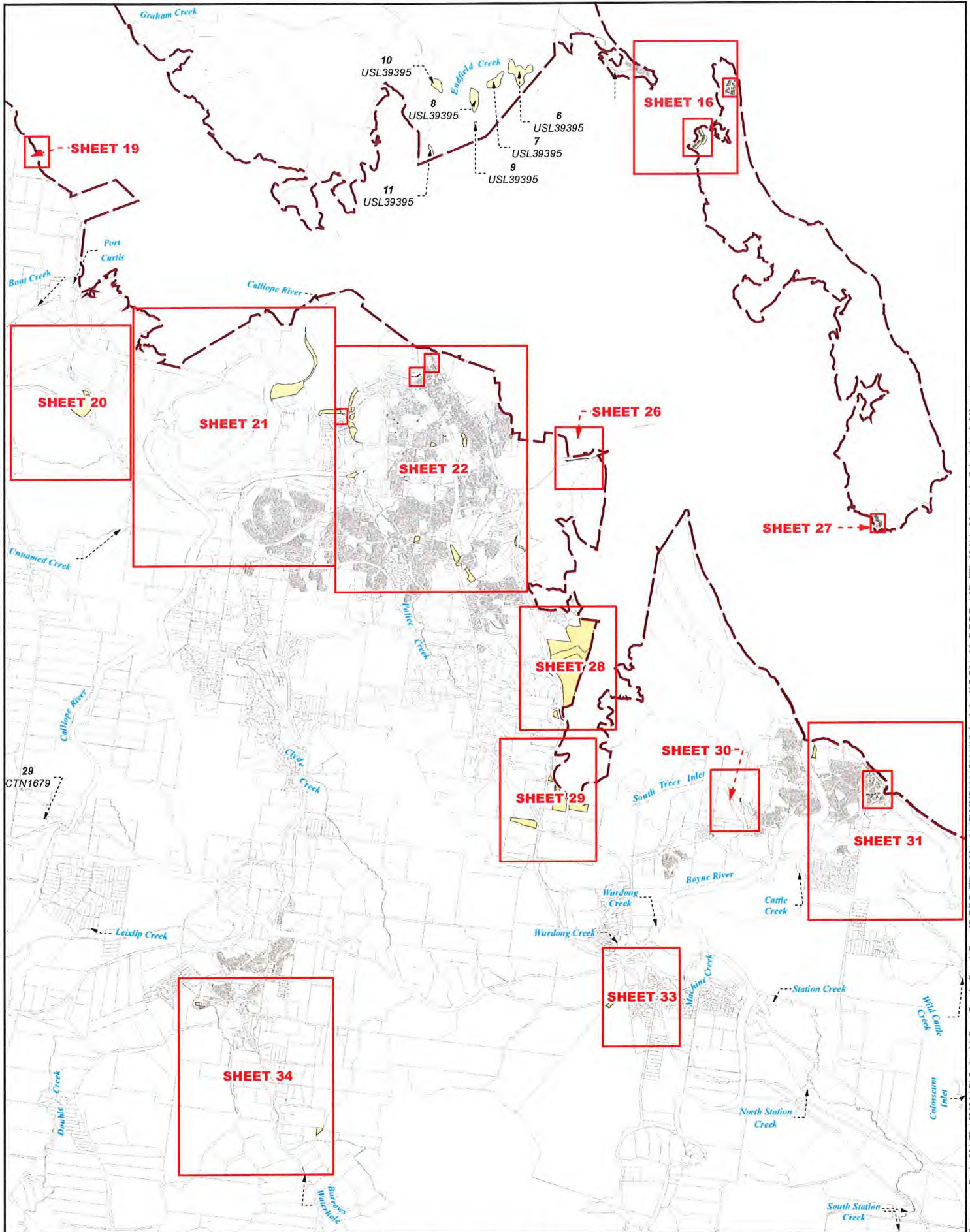
Copyright protects this publication. Except for purposes permitted by the Copyright Act 1968, reproduction by any means (photocopying, electronic, mechanical, recording or otherwise) is prohibited without the prior written permission of the Department of Natural Resources & Mines.

All enquiries: The Manager, Client Mapping Services, Department of Natural Resources and Mines, GPO Box 2454, Brisbane, QLD 4001

1:26,000

Map Projection: GCS GDA 1994





TENURE RESOLUTION INDIGENOUS LAND USE AGREEMENT

- LEGEND**
- Schedule 3 - Revenue Share Lots
 - External Boundary
 - DCDB
 - Local Government Area Boundaries

QUD6026/2001 - Bailai, Gurang, Gooreng Gooreng, Taribelang Bunda Claim (QC2001/029) - Sheet 15 of 158


Compilation: Land Tenure Information obtained from the Digital Cadastral Data Base (July 2014), Department of Natural Resources & Mines, Brisbane. The Land Registry in the Department of Natural Resources & Mines should be consulted for verification of tenures.

Feature names shown on this map have been obtained from available information. It is possible that errors and omissions may exist. While every care is taken to ensure the accuracy of this data, the Department of Natural Resources & Mines, and/or contributors to this publication, makes no representations or warranties about its accuracy, reliability, completeness or suitability for any particular purpose and disclaims all responsibility and all liability (including without limitation, liability in negligence) for all injuries, expenses, losses, damages (including indirect or consequential damage) and costs which might be incurred as a result of the data being inaccurate or incomplete in any way or for any reason.

Copyright protects this publication. Except for purposes permitted by the Copyright Act 1968, reproduction by any means (photocopying, electronic, mechanical, recording or otherwise) is prohibited without the prior written permission of the Department of Natural Resources & Mines.

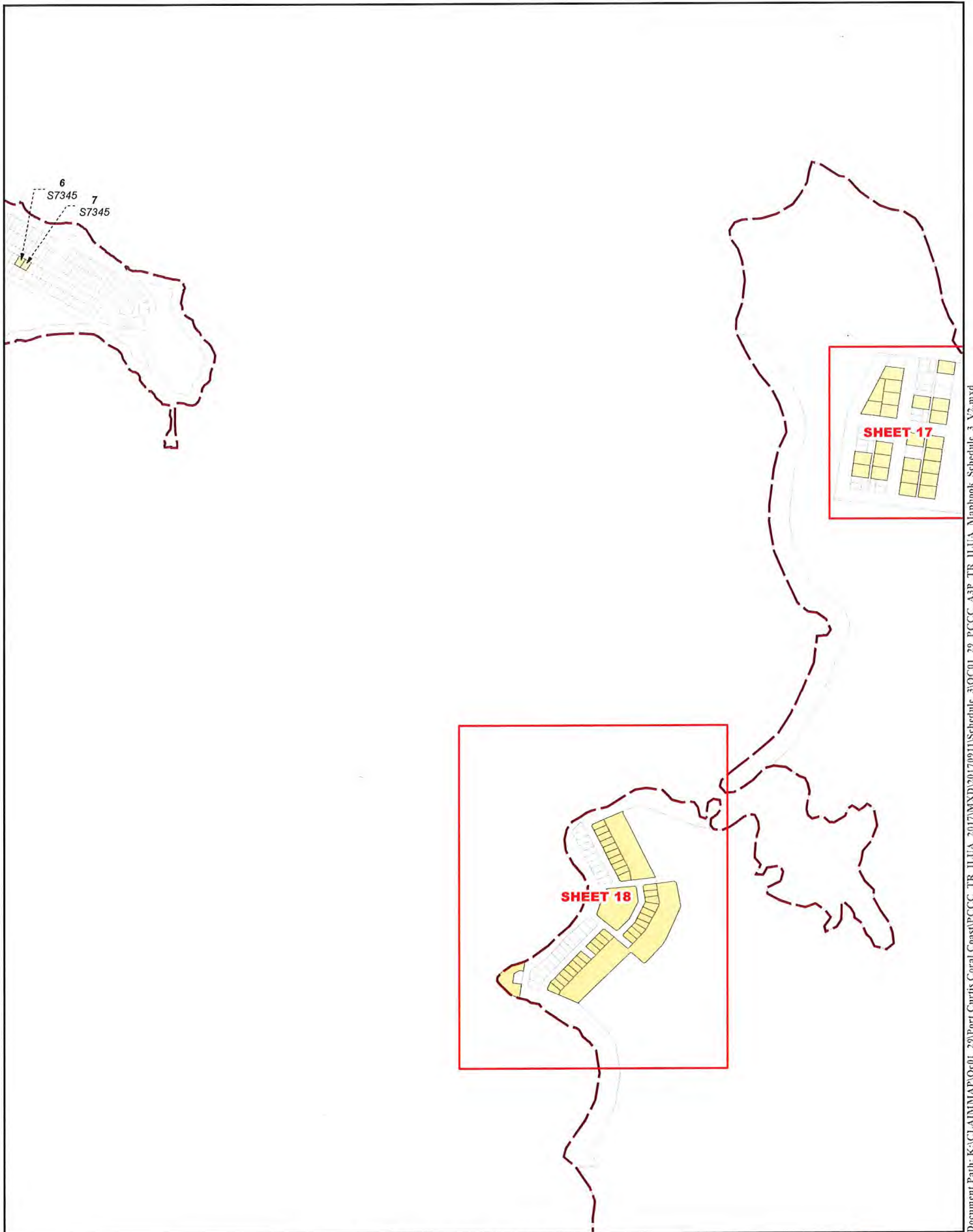
All enquiries: The Manager, Client Mapping Services, Department of Natural Resources and Mines, GPO Box 2454, Brisbane, QLD 4001

Produced by the Department of Natural Resources and Mines.
© The State of Queensland (Department of Natural Resources and Mines) October 2017.







SHEET KEY

Document Path: K:\CLAIM\MAP\Qc01_29\Port Curtis Coral Coast\PCCC_TR_ILUA_2017\MXD\2017011\Schedule_3\QC01_29_PCCC_A3P_TR_ILUA_Mapbook_Schedule_3_V2.mxd



TENURE RESOLUTION INDIGENOUS LAND USE AGREEMENT

LEGEND

-  Schedule 3 - Revenue Share Lots
-  External Boundary
-  DCDB
-  Local Government Area Boundaries

QUD6026/2001 - Bailai, Gurang, Gooreng Gooreng, Taribelang Bunda Claim (QC2001/029) - Sheet 16 of 158

Compilation: Land Tenure Information obtained from the Digital Cadastral Data Base (July 2014), Department of Natural Resources & Mines, Brisbane. The Land Registry in the Department of Natural Resources & Mines should be consulted for verification of tenures.

Feature names shown on this map have been obtained from available information. It is possible that errors and omissions may exist. While every care is taken to ensure the accuracy of this data, the Department of Natural Resources & Mines, and/or contributors to this publication, makes no representations or warranties about its accuracy, reliability, completeness or suitability for any particular purpose and disclaims all responsibility and all liability (including without limitation, liability in negligence) for all inquiries, expenses, losses, damages (including indirect or consequential damage) and costs which might be incurred as a result of the data being inaccurate or incomplete in any way or for any reason.


Copyright protects this publication. Except for purposes permitted by the Copyright Act 1968, reproduction by any means (photocopying, electronic, mechanical, recording or otherwise) is prohibited without the prior written permission of the Department of Natural Resources & Mines.

All enquiries: The Manager, Client Mapping Services, Department of Natural Resources and Mines, GPO Box 2454, Brisbane, QLD 4001

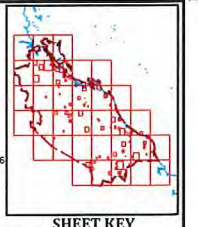
Produced by the Department of Natural Resources and Mines.
© The State of Queensland (Department of Natural Resources and Mines) October 2017.



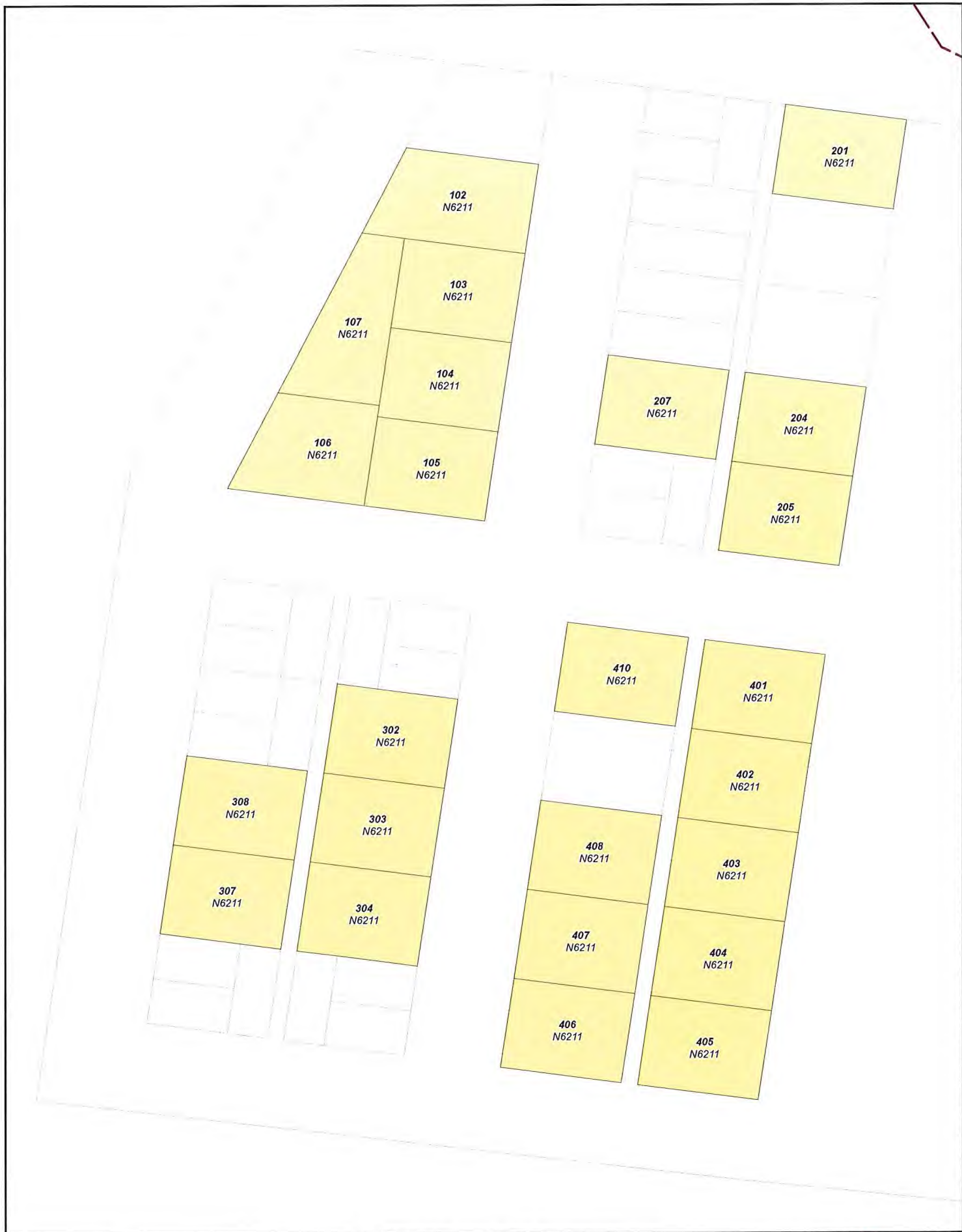
1:10,750



Map Projection: GCS GDA 1994



SHEET KEY



TENURE RESOLUTION INDIGENOUS LAND USE AGREEMENT

LEGEND

- Schedule 3 - Revenue Share Lots
- External Boundary
- DCDB
- Local Government Area Boundaries

QUD6026/2001 - Bailai, Gurang, Gooreng Gooreng, Taribelang Bunda Claim (QC2001/029) - Sheet 17 of 158

Compilation : Land Tenure Information obtained from the Digital Cadastral Data Base (July 2014), Department of Natural Resources & Mines, Brisbane.
The Land Registry in the Department of Natural Resources & Mines should be consulted for verification of tenures.

Feature names shown on this map have been obtained from available information. It is possible that errors and omissions may exist. While every care is taken to ensure the accuracy of this data, the Department of Natural Resources & Mines, and/or contributors to this publication, makes no representations or warranties about its accuracy, reliability, completeness or suitability for any particular purpose and disclaims all responsibility and all liability (including without limitation, liability in negligence) for all injuries, expenses, losses, damages (including indirect or consequential damages) and costs which might be incurred as a result of the data being inaccurate or incomplete in any way or for any reason.


Copyright protects this publication. Except for purposes permitted by the Copyright Act 1968, reproduction by any means (photocopying, electronic, mechanical, recording or otherwise) is prohibited without the prior written permission of the Department of Natural Resources & Mines.

All enquiries: The Manager, Client Mapping Services, Department of Natural Resources and Mines, GPO Box 2454, Brisbane, QLD 4001

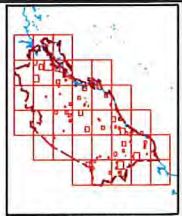
Produced by the Department of Natural Resources and Mines
© The State Of Queensland (Department of Natural Resources and Mines) October 2017.



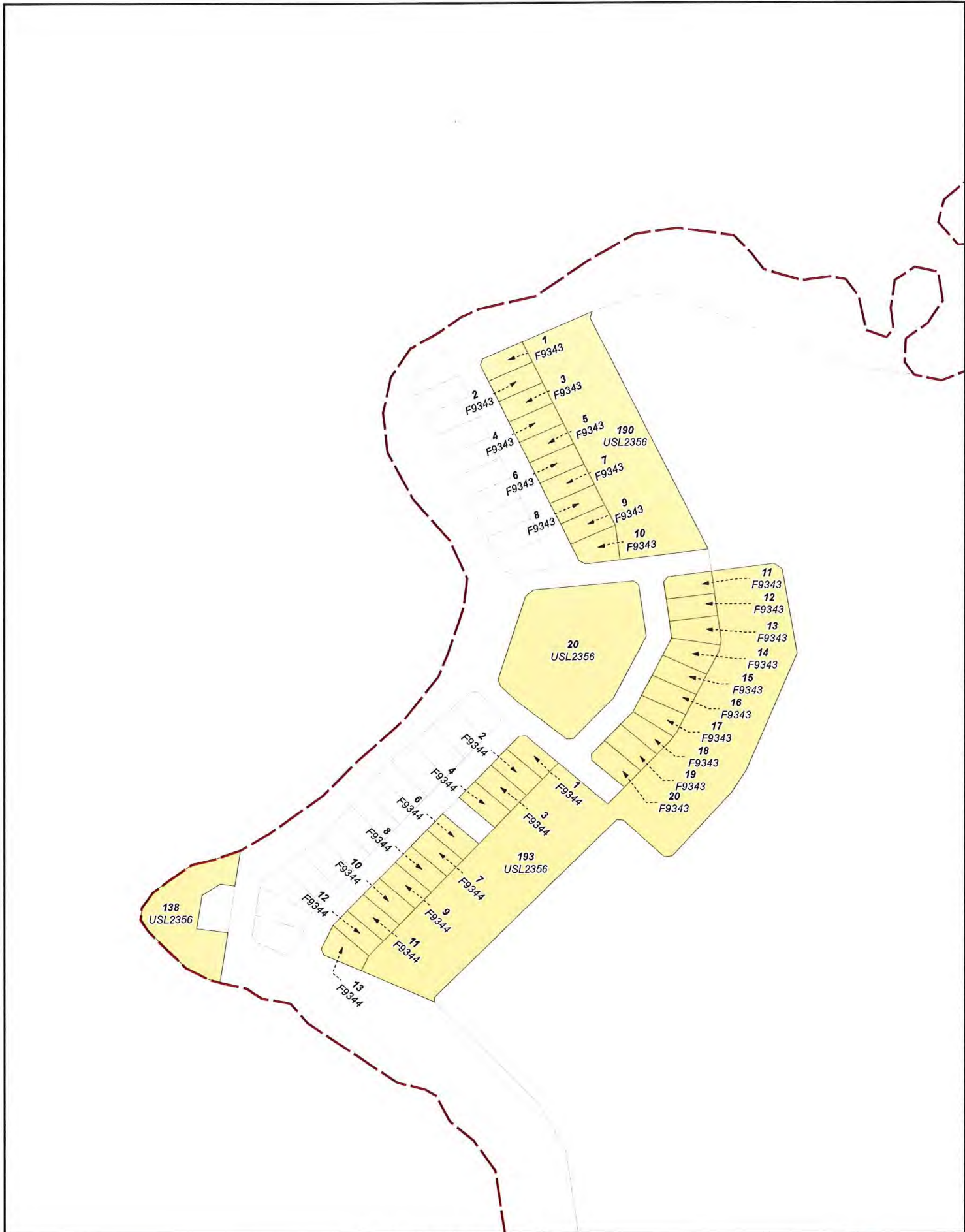
1:1,500



Map Projection: GCS GDA 1994



SHEET KEY



Document Path: K:\CLAIMMAP\Q-01_29\Port Curtis Coral Coast\PCCC_TR_ILUA_2017\MXD\20170911\Schedule_3\QC01_29_PCCC_A3P_TR_ILUA_Mapbook_Schedule_3_V2.mxd

TENURE RESOLUTION INDIGENOUS LAND USE AGREEMENT

LEGEND

- Schedule 3 - Revenue Share Lots
- External Boundary
- DCDB
- Local Government Area Boundaries

QUD6026/2001 - Bailai, Gurang, Gooreng Gooreng, Taribelang Bunda Claim (QC2001/029) - Sheet 18 of 158

Compilation : Land Tenure Information obtained from the Digital Cadastral Data Base (July 2014). Department of Natural Resources & Mines, Brisbane. The Land Registry in the Department of Natural Resources & Mines should be consulted for verification of tenures.

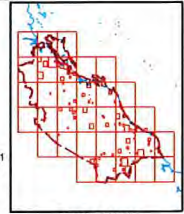
Feature names shown on this map have been obtained from available information. It is possible that errors and omissions may exist. While every care is taken to ensure the accuracy of this data, the Department of Natural Resources & Mines, and/or contributors to this publication, makes no representations or warranties about its accuracy, reliability, completeness or suitability for any particular purpose and disclaims all responsibility and all liability (including without limitation, liability in negligence) for all injuries, expenses, losses, damages (including indirect or consequential damage) and costs which might be incurred as a result of the data being inaccurate or incomplete in any way or for any reason.

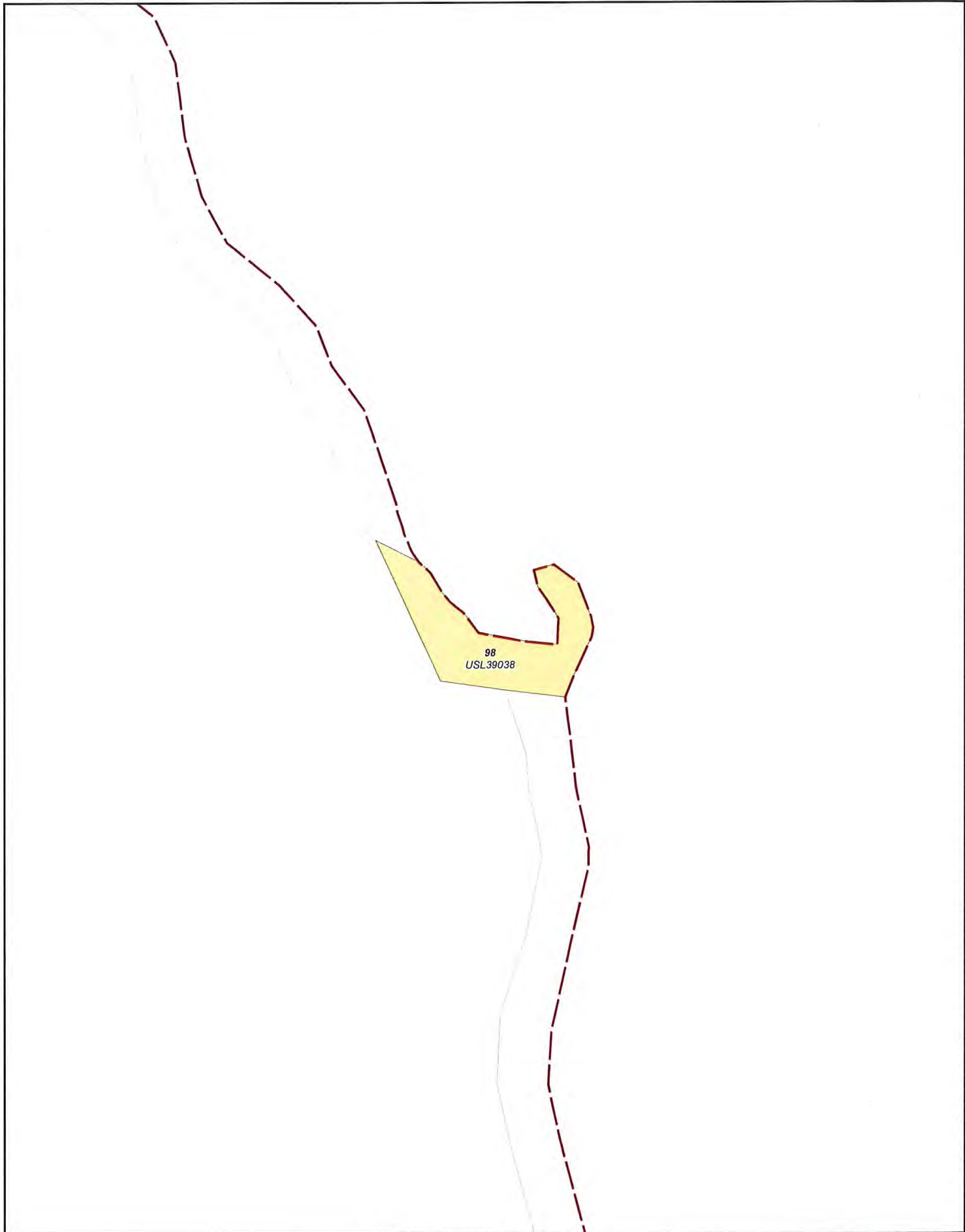
Copyright protects this publication. Except for purposes permitted by the Copyright Act 1968, reproduction by any means (photocopying, electronic, mechanical, recording or otherwise) is prohibited without the prior written permission of the Department of Natural Resources & Mines.

All enquiries: The Manager, Client Mapping Services, Department of Natural Resources and Mines, GPO Box 2454, Brisbane, QLD 4001

Produced by the Department of Natural Resources and Mines.
© The State Of Queensland (Department of Natural Resources and Mines) October 2017.

Scale: 1:3,000
Map Projection: GCS GDA 1994





TENURE RESOLUTION INDIGENOUS LAND USE AGREEMENT

LEGEND

- Schedule 3 - Revenue Share Lots
- External Boundary
- DCDB
- Local Government Area Boundaries

QUD6026/2001 - Bailai, Gurang, Gooreng Gooreng, Taribelang Bunda Claim (QC2001/029) - Sheet 19 of 158

Compilation : Land Tenure Information obtained from the Digital Cadastral Data Base (July 2014). Department of Natural Resources & Mines, Brisbane.
The Land Registry in the Department of Natural Resources & Mines should be consulted for verification of tenures.

Feature names shown on this map have been obtained from available information. It is possible that errors and omissions may exist. While every care is taken to ensure the accuracy of this data, the Department of Natural Resources & Mines, and/or contributors to this publication, makes no representations or warranties about its accuracy, reliability, completeness or suitability for any particular purpose and disclaims all responsibility and all liability (including without limitation, liability in negligence) for all injuries, expenses, losses, damages (including indirect or consequential damages) and costs which might be incurred as a result of the data being inaccurate or incomplete in any way or for any reason.

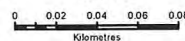
Copyright protects this publication. Except for purposes permitted by the Copyright Act 1968, reproduction by any means (photocopying, electronic, mechanical, recording or otherwise) is prohibited without the prior written permission of the Department of Natural Resources & Mines.

All enquiries: The Manager, Client Mapping Services, Department of Natural Resources and Mines, GPO Box 2454, Brisbane, QLD 4001

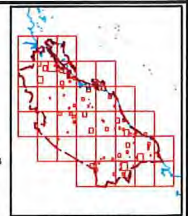
Produced by the Department of Natural Resources and Mines.
© The State Of Queensland (Department of Natural Resources and Mines) October 2017.



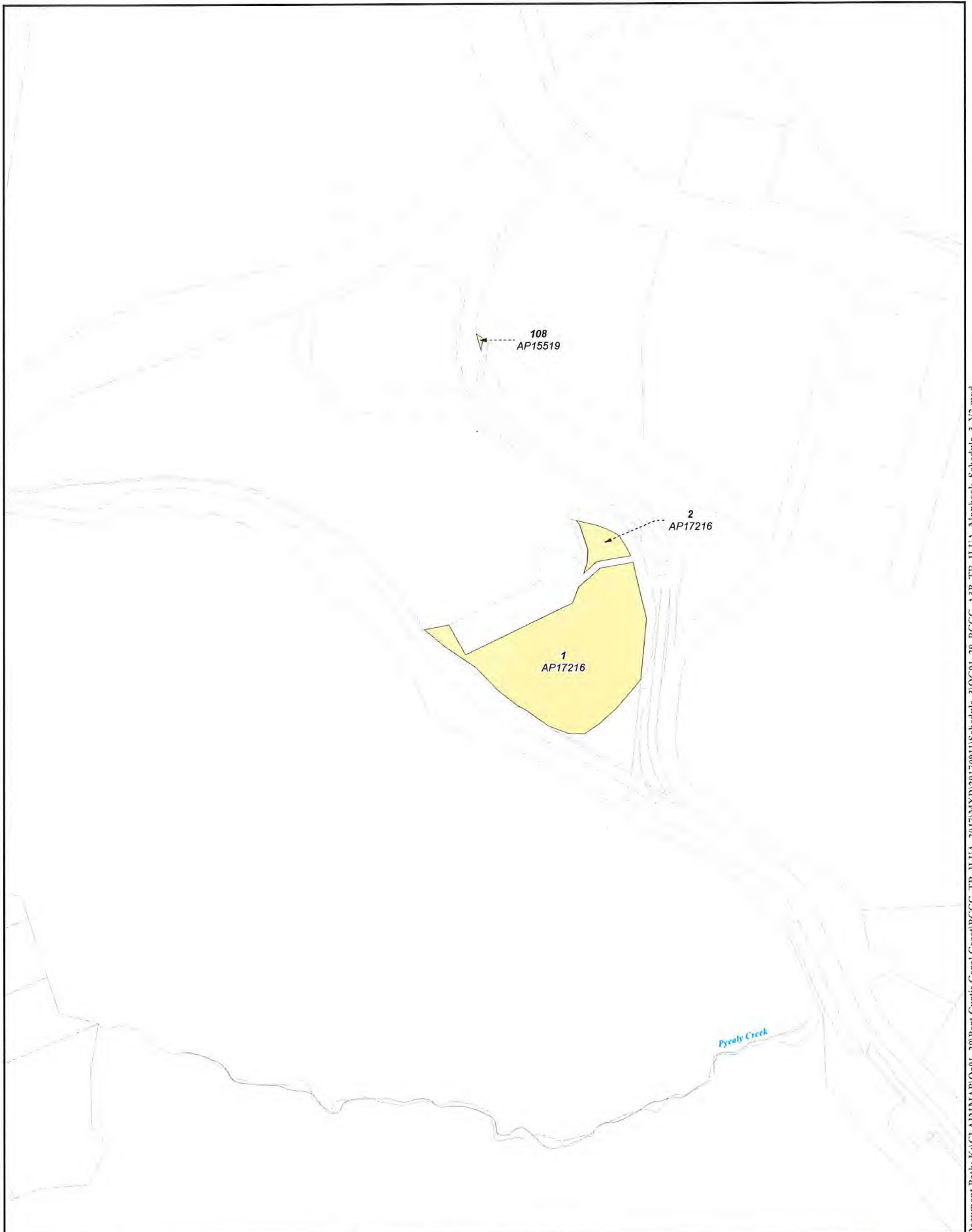
1:2,500



Map Projection: GCS GDA 1994



SHEET KEY



TENURE RESOLUTION INDIGENOUS LAND USE AGREEMENT

LEGEND

- Schedule 3 - Revenue Share Lots
- External Boundary
- DCDB
- Local Government Area Boundaries

QUD6026/2001 - Bailai, Gurang, Gooreng Gooreng, Taribelang Bunda Claim (QC2001/029) - Sheet 20 of 158


Compilation : Land Tenure Information obtained from the Digital Cadastral Data Base (July 2014), Department of Natural Resources & Mines, Brisbane.
The Land Registry in the Department of Natural Resources & Mines should be consulted for verification of tenures.

Feature names shown on this map have been obtained from available information. It is possible that errors and omissions may exist. While every care is taken to ensure the accuracy of this data, the Department of Natural Resources & Mines, and/or contributors to this publication, makes no representations or warranties about its accuracy, reliability, completeness or suitability for any particular purpose and disclaims all responsibility and all liability (including without limitation, liability in negligence) for all inquiries, expenses, losses, damages (including indirect or consequential damage) and costs which might be incurred as a result of the data being inaccurate or incomplete in any way or for any reason.

Copyright protects this publication. Except for purposes permitted by the Copyright Act 1968, reproduction by any means (photocopying, electronic, mechanical, recording or otherwise) is prohibited without the prior written permission of the Department of Natural Resources & Mines.

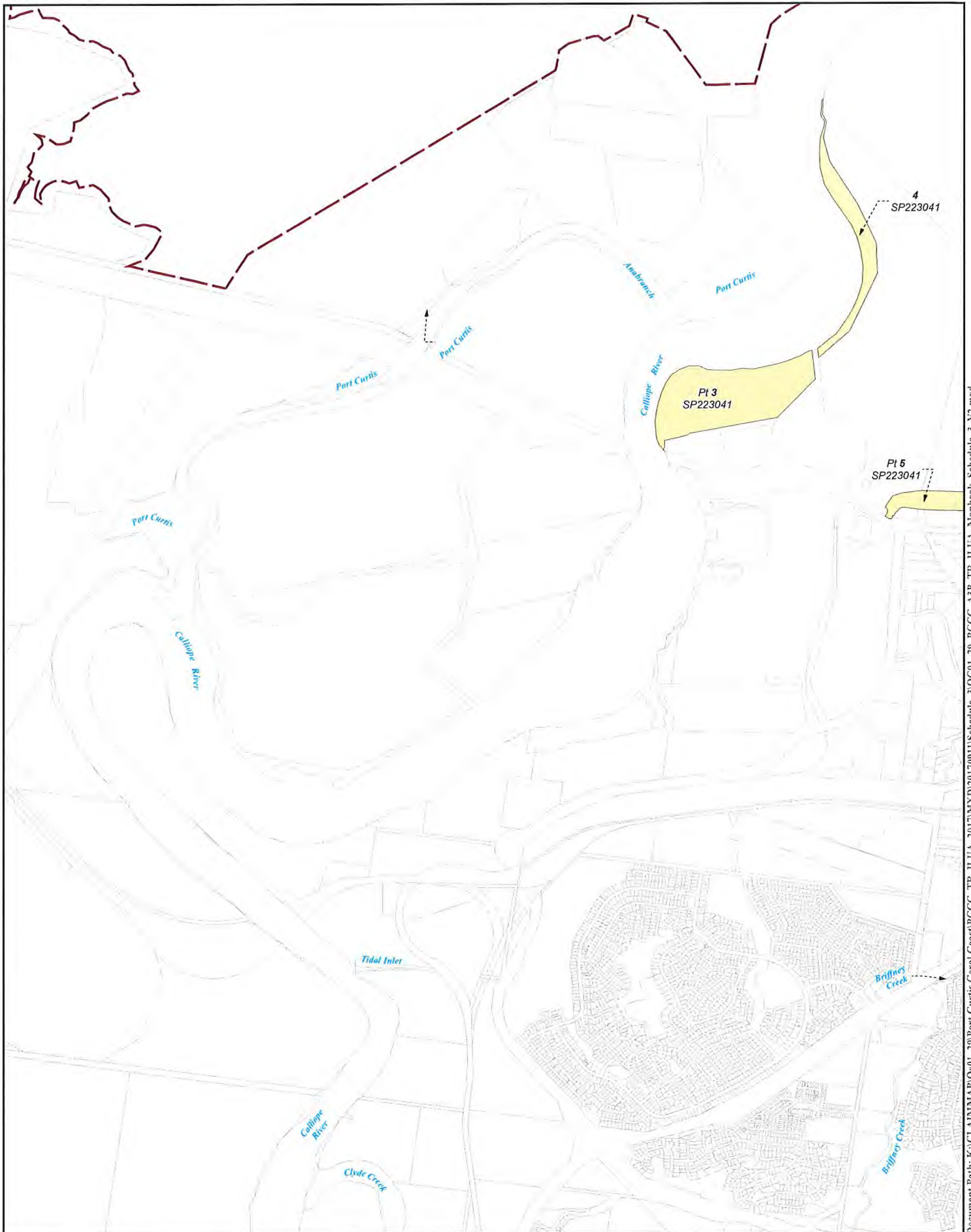
All enquiries: The Manager, Client Mapping Services, Department of Natural Resources and Mines, GPO Box 2454, Brisbane, QLD 4001

Produced by the Department of Natural Resources and Mines.
© The State of Queensland (Department of Natural Resources and Mines) October 2017.



SHEET KEY

Document Path: K:\CI\AIMMAP\Qc01_29\Port Curtis Coral Coast\PCCC_TR_ILUA_2017\MXD\20170911\Schedule_3\QC01_29_PCCC_A3P_TR_ILUA_Mapbook_Schedule_3_V2.mxd



TENURE RESOLUTION INDIGENOUS LAND USE AGREEMENT

LEGEND

- Schedule 3 - Revenue Share Lots
- External Boundary
- DCDB
- Local Government Area Boundaries

QUD6026/2001 - Bailal, Gurang, Gooreng Gooreng, Taribelang Bunda Claim (QC2001/029) - Sheet 21 of 158

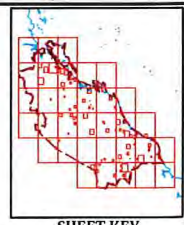
Compilation : Land Tenure Information obtained from the Digital Cadastral Data Base (July 2014), Department of Natural Resources & Mines, Brisbane.
 The Land Registry in the Department of Natural Resources & Mines should be consulted for verification of tenures.

Feature names shown on this map have been obtained from available information. It is possible that errors and omissions may exist. While every care is taken to ensure the accuracy of this data, the Department of Natural Resources & Mines, and/or contributors to this publication, makes no representations or warranties about its accuracy, reliability, completeness or suitability for any particular purpose and disclaims all responsibility and all liability (including without limitation, liability in negligence) for all injuries, expenses, losses, damages (including indirect or consequential damage) and costs which might be incurred as a result of the data being inaccurate or incomplete in any way or for any reason.

Copyright protects this publication. Except for purposes permitted by the Copyright Act 1968, reproduction by any means (photocopying, electronic, mechanical, recording or otherwise) is prohibited without the prior written permission of the Department of Natural Resources & Mines.

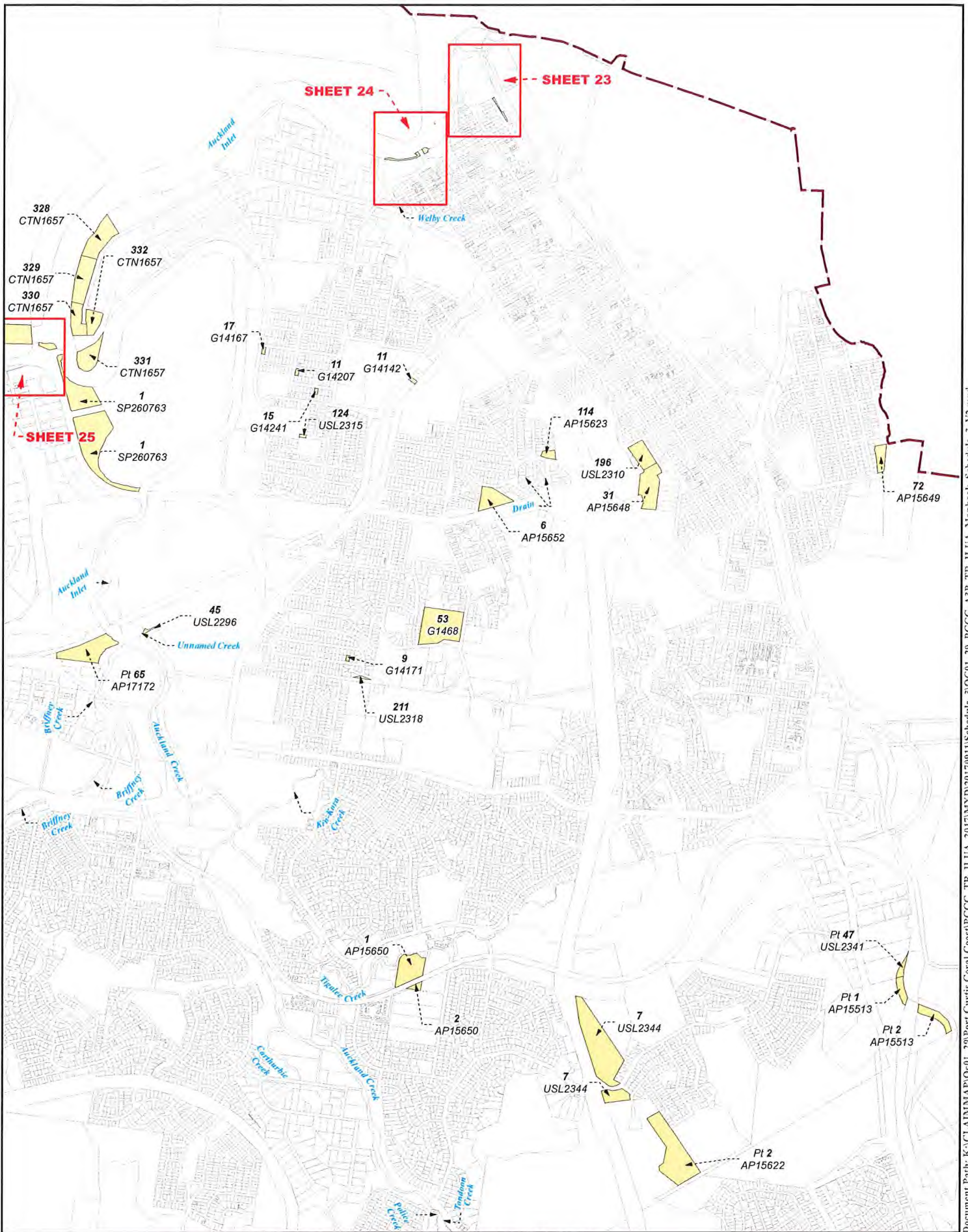
All enquiries: The Manager, Client Mapping Services, Department of Natural Resources and Mines, GPO Box 2454, Brisbane, QLD 4001

Produced by the Department of Natural Resources and Mines.
 © The State Of Queensland (Department of Natural Resources and Mines) October 2017.



SHEET KEY

Document Path: K:\CLAIMMAP\Q001_29\Port Curtis Coral Coast\PCCC_TR_ILUA_2017\MXD\20170911\Schedule_3\QC01_29_PCCC_A3P_TR_ILUA_Mapbook_Schedule_3_V2.mxd



TENURE RESOLUTION INDIGENOUS LAND USE AGREEMENT

LEGEND

- Schedule 3 - Revenue Share Lots
- External Boundary
- DCDB
- Local Government Area Boundaries

QUD6026/2001 - Bailai, Gurang, Gooreng Gooreng, Taribelang Bunda Claim (QC2001/029) - Sheet 22 of 158

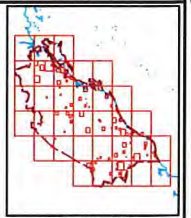
Compilation: Land Tenure Information obtained from the Digital Cadastral Data Base (July 2014), Department of Natural Resources & Mines, Brisbane. The Land Registry in the Department of Natural Resources & Mines should be consulted for verification of tenures.

Feature names shown on this map have been obtained from available information. It is possible that errors and omissions may exist. While every care is taken to ensure the accuracy of this data, the Department of Natural Resources & Mines, and/or contributors to this publication, makes no representations or warranties about its accuracy, reliability, completeness or suitability for any particular purpose and disclaims all responsibility and all liability (including without limitation, liability in negligence) for all injuries, expenses, losses, damages (including indirect or consequential damage) and costs which might be incurred as a result of the data being inaccurate or incomplete in any way or for any reason.

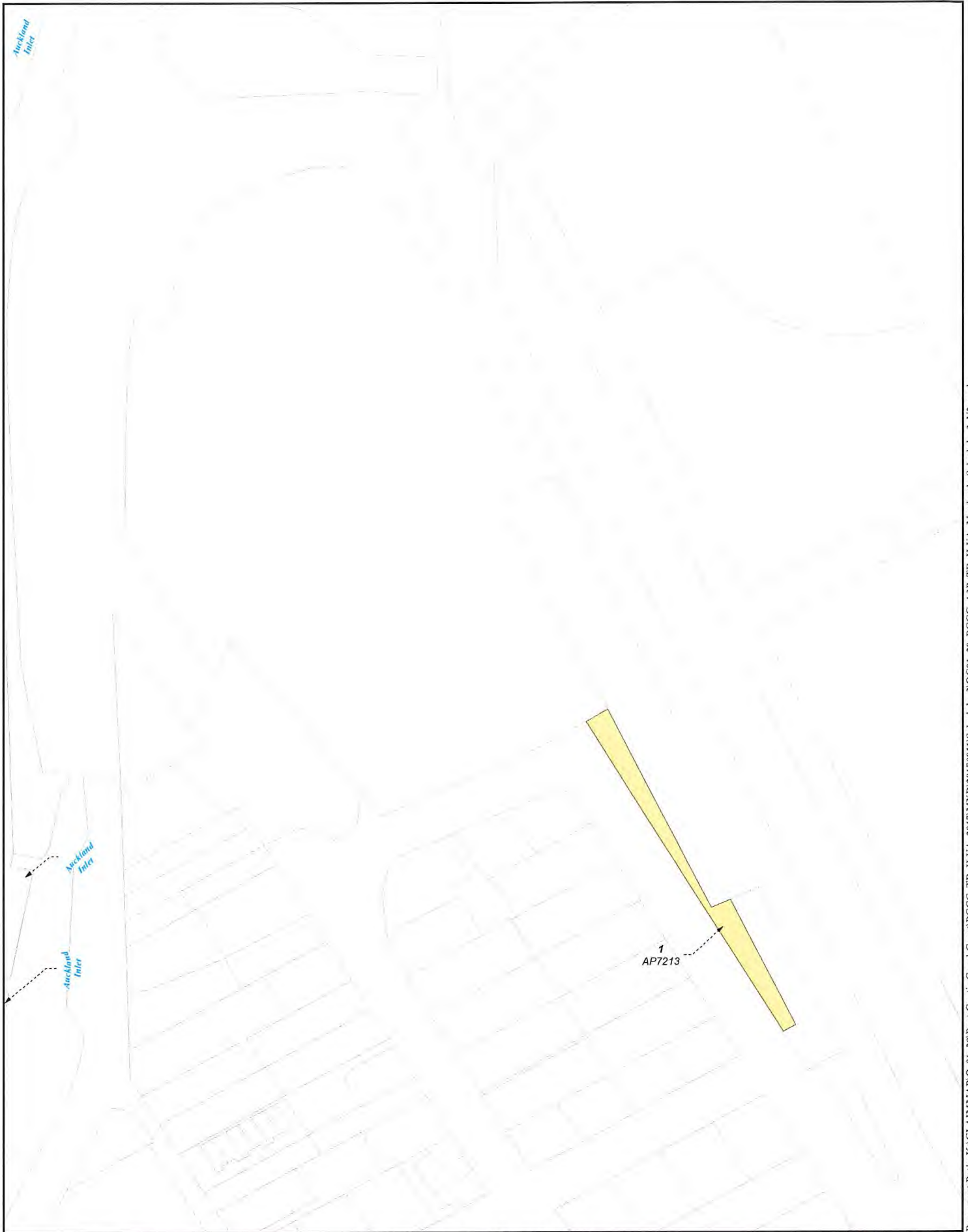
Copyright protects this publication. Except for purposes permitted by the Copyright Act 1968, reproduction by any means (photocopying, electronic, mechanical, recording or otherwise) is prohibited without the prior written permission of the Department of Natural Resources & Mines.

All enquiries: The Manager, Client Mapping Services, Department of Natural Resources and Mines, GPO Box 2454, Brisbane, QLD 4001

Produced by the Department of Natural Resources and Mines,
© The State of Queensland (Department of Natural Resources and Mines) October 2017.



SHEET KEY



TENURE RESOLUTION INDIGENOUS LAND USE AGREEMENT

LEGEND

- Schedule 3 - Revenue Share Lots
- External Boundary
- DCDB
- Local Government Area Boundaries

QUD6026/2001 - Bailai, Gurang, Gooreng Gooreng, Taribelang Bunda Claim (QC2001/029) - Sheet 23 of 158

Compilation: Land Tenure Information obtained from the Digital Cadastral Data Base (July 2014), Department of Natural Resources & Mines, Brisbane.
 The Land Registry in the Department of Natural Resources & Mines should be consulted for verification of tenures.

Feature names shown on this map have been obtained from available information. It is possible that errors and omissions may exist. While every care is taken to ensure the accuracy of this data, the Department of Natural Resources & Mines, and/or contributors to this publication, makes no representations or warranties about its accuracy, reliability, completeness or suitability for any particular purpose and disclaims all responsibility and all liability (including without limitation, liability in negligence) for all injuries, expenses, losses, damages (including indirect or consequential damage) and costs which might be incurred as a result of the data being inaccurate or incomplete in any way or for any reason.

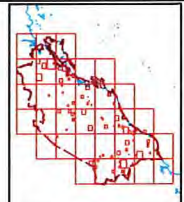
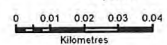
Copyright protects this publication. Except for purposes permitted by the Copyright Act 1968, reproduction by any means (photocopying, electronic, mechanical, recording or otherwise) is prohibited without the prior written permission of the Department of Natural Resources & Mines.

All enquiries: The Manager, Client Mapping Services, Department of Natural Resources and Mines, GPO Box 2454, Brisbane, QLD 4001

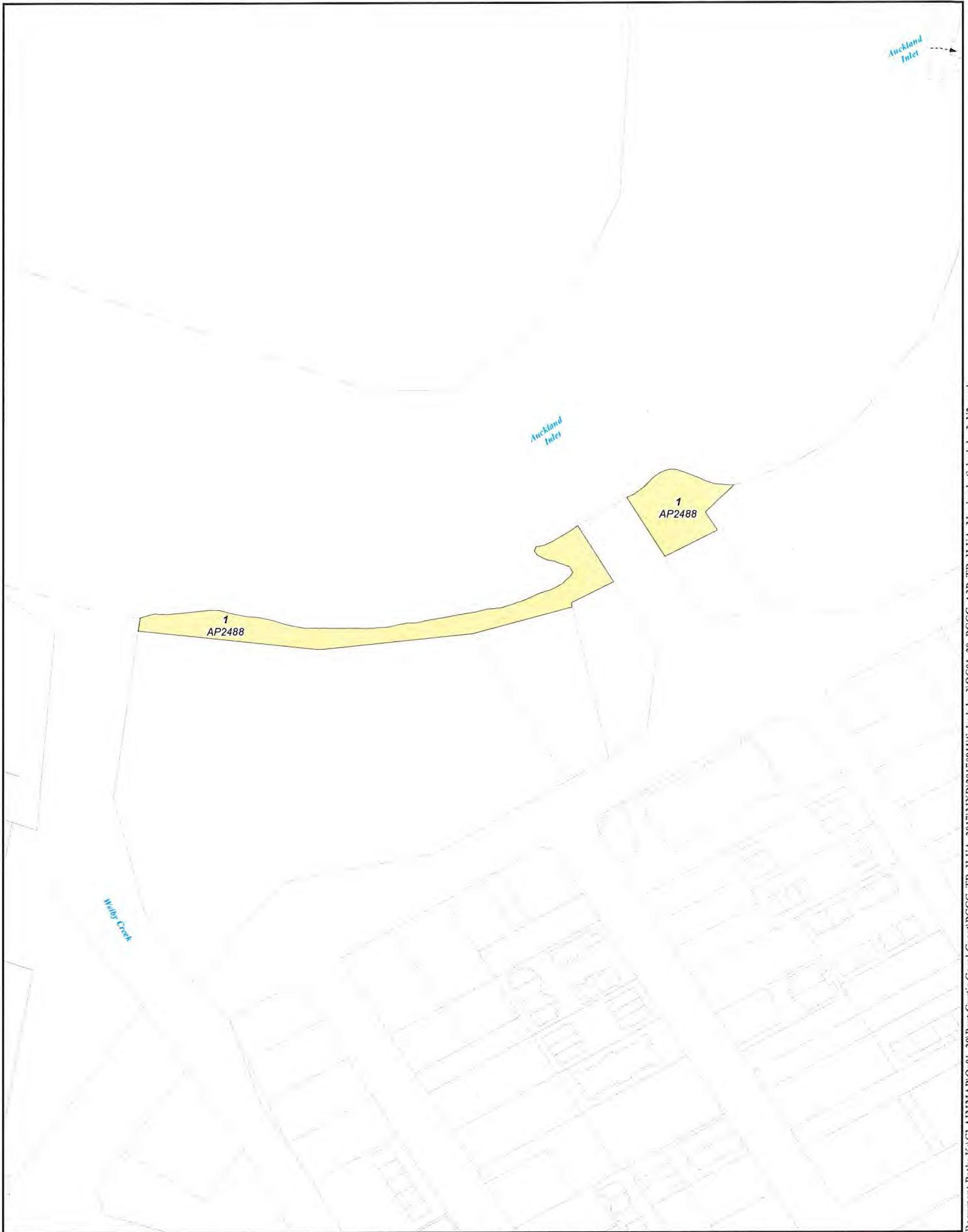
Produced by the Department of Natural Resources and Mines,
 © The State Of Queensland (Department of Natural Resources and Mines) October 2017.



1:1,500



SHEET KEY



Document Path: K:\CLAIMMAP\Qc01_29\Port Curtis Coral Coast\PCCC_TR_ILUA_2017\MXD\20170911\Schedule_3\QC01_29_PCCC_A3P_TR_ILUA_Mapbook_Schedule_3_V2.mxd

TENURE RESOLUTION INDIGENOUS LAND USE AGREEMENT

LEGEND

QUB6026/2001 - Bailai, Gurang, Gooreng Gooreng, Taribelang Bunda Claim (QC2001/029) - Sheet 24 of 158

- Schedule 3 - Revenue Share Lots
- External Boundary
- DCDB
- Local Government Area Boundaries

Compilation : Land Tenure Information obtained from the Digital Cadastral Data Base (July 2014), Department of Natural Resources & Mines, Brisbane.
 The Land Registry in the Department of Natural Resources & Mines should be consulted for verification of tenures.

Feature names shown on this map have been obtained from available information. It is possible that errors and omissions may exist. While every care is taken to ensure the accuracy of this data, the Department of Natural Resources & Mines, and/or contributors to this publication, makes no representations or warranties about its accuracy, reliability, completeness or suitability for any particular purpose and disclaims all responsibility and all liability (including without limitation, liability in negligence) for all injuries, expenses, losses, damages (including indirect or consequential damage) and costs which might be incurred as a result of the data being inaccurate or incomplete in any way or for any reason.

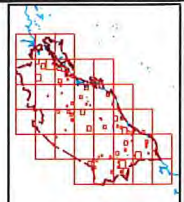

Copyright protects this publication. Except for purposes permitted by the Copyright Act 1968, reproduction by any means (photocopying, electronic, mechanical, recording or otherwise) is prohibited without the prior written permission of the Department of Natural Resources & Mines.

All enquiries: The Manager, Client Mapping Services, Department of Natural Resources and Mines, GPO Box 2454, Brisbane, QLD 4001

Produced by the Department of Natural Resources and Mines.
 © The State Of Queensland (Department of Natural Resources and Mines) October 2017.



1:1,500



SHEET KEY



Document Path: K:\CLAIMMAP\Qc01_29\Port Curtis Coral Coast\PCCC_TR_ILUA_2017\MXD\20170911\Schedule_3\Qc01_29_PCCC_A3P_TR_ILUA_Mapbook_Schedule_3_V2.mxd

TENURE RESOLUTION INDIGENOUS LAND USE AGREEMENT

LEGEND

QUD6026/2001 - Bailai, Gurang, Gooreng Gooreng, Taribelang Bunda Claim (QC2001/029) - Sheet 25 of 158

- Schedule 3 - Revenue Share Lots
- External Boundary
- DCDB
- Local Government Area Boundaries


Compilation: Land Tenure Information obtained from the Digital Cadastral Data Base (July 2014), Department of Natural Resources & Mines, Brisbane. The Land Registry in the Department of Natural Resources & Mines should be consulted for verification of tenures.

Feature names shown on this map have been obtained from available information. It is possible that errors and omissions may exist. While every care is taken to ensure the accuracy of this data, the Department of Natural Resources & Mines, and/or contributors to this publication, makes no representations or warranties about its accuracy, reliability, completeness or suitability for any particular purpose and disclaims all responsibility and all liability (including without limitation, liability in negligence) for all injuries, expenses, losses, damages (including indirect or consequential damage) and costs which might be incurred as a result of the data being inaccurate or incomplete in any way or for any reason.


Copyright protects this publication. Except for purposes permitted by the Copyright Act 1968, reproduction by any means (photocopying, electronic, mechanical, recording or otherwise) is prohibited without the prior written permission of the Department of Natural Resources & Mines.

All enquiries: The Manager, Client Mapping Services, Department of Natural Resources and Mines, GPO Box 2454, Brisbane, QLD 4001

Produced by the Department of Natural Resources and Mines,
© The State of Queensland (Department of Natural Resources and Mines) October 2017.



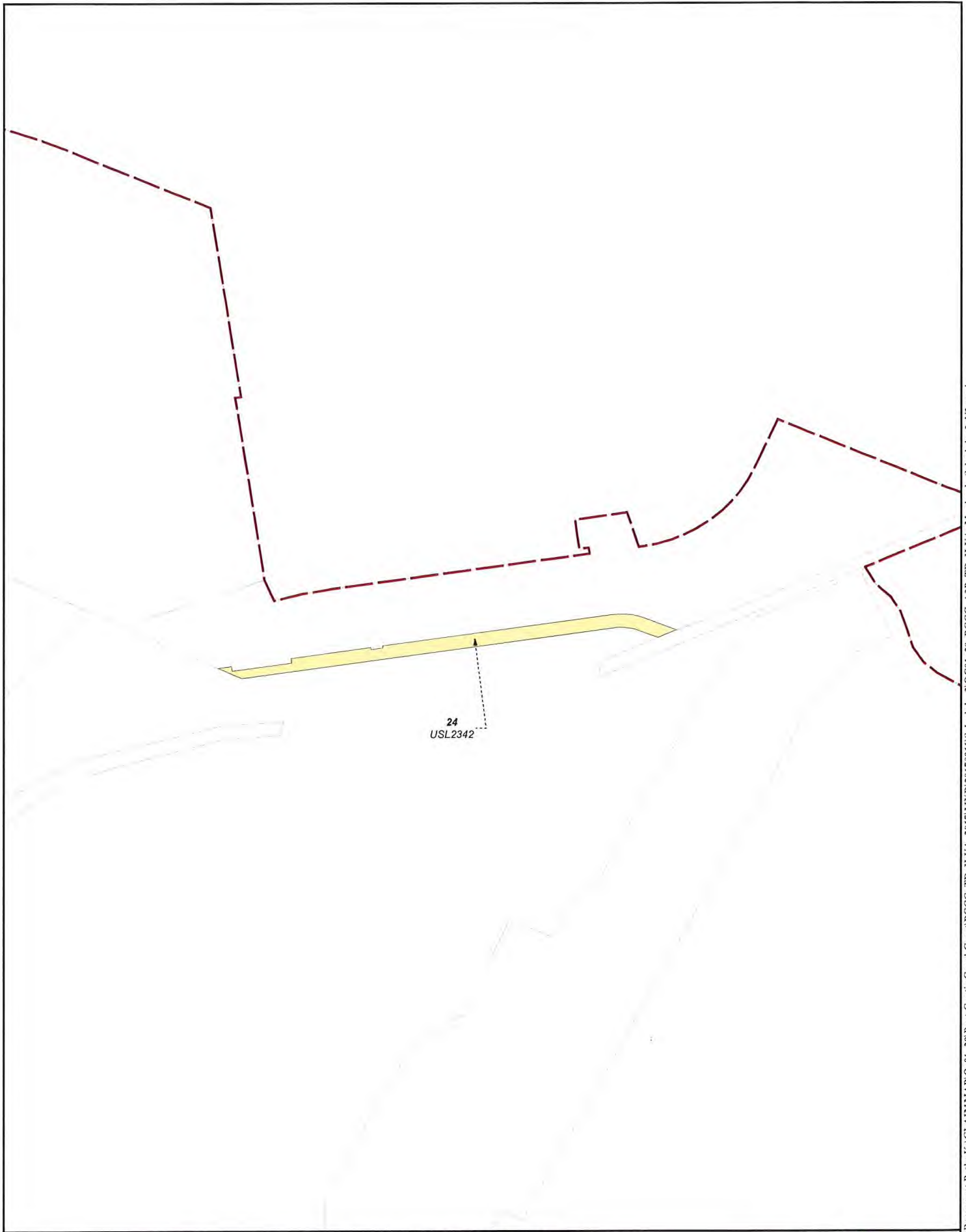
1:1,250



Kilometres



SHEET KEY



Document Path: K:\CLAIMMAP\Qe01_29\Port Curtis Coral Coast\PCCC_TR_ILUA_2017\MXD\20170911\Schedule_3\QCO1_29_PCCC_A3P_TR_ILUA_Mapbook_Schedule_3_V2.mxd

TENURE RESOLUTION INDIGENOUS LAND USE AGREEMENT

LEGEND

- Schedule 3 - Revenue Share Lots
- External Boundary
- DCDB
- Local Government Area Boundaries

QUD6026/2001 - Bailai, Gurang, Gooreng Gooreng, Taribelang Bunda Claim (QC2001/029) - Sheet 26 of 158

Compilation : Land Tenure Information obtained from the Digital Cadastral Data Base (July 2014), Department of Natural Resources & Mines, Brisbane.
 The Land Registry in the Department of Natural Resources & Mines should be consulted for verification of tenures.

Feature names shown on this map have been obtained from available information. It is possible that errors and omissions may exist. While every care is taken to ensure the accuracy of this data, the Department of Natural Resources & Mines, and/or contributors to this publication, makes no representations or warranties about its accuracy, reliability, completeness or suitability for any particular purpose and disclaims all responsibility and all liability (including without limitation, liability in negligence) for all injuries, expenses, losses, damages (including indirect or consequential damage) and costs which might be incurred as a result of the data being inaccurate or incomplete in any way or for any reason.

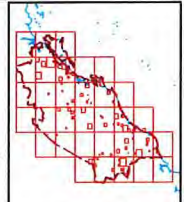
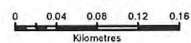
Copyright protects this publication. Except for purposes permitted by the Copyright Act 1968, reproduction by any means (photocopying, electronic, mechanical, recording or otherwise) is prohibited without the prior written permission of the Department of Natural Resources & Mines.

All enquiries: The Manager, Client Mapping Services, Department of Natural Resources and Mines, GPO Box 2454, Brisbane, QLD 4001

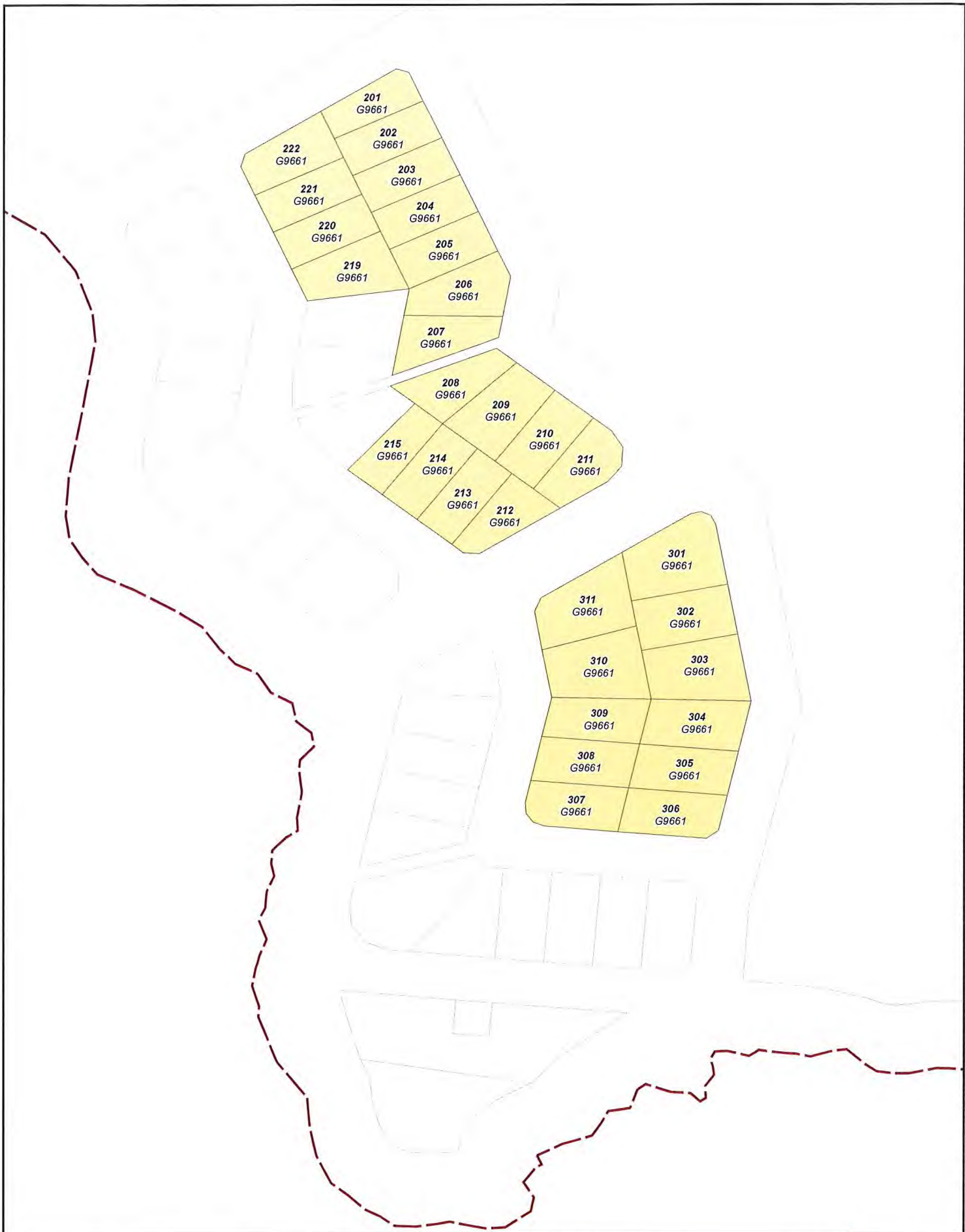
Produced by the Department of Natural Resources and Mines.
 © The State Of Queensland (Department of Natural Resources and Mines) October 2017.



1:5,000



SHEET KEY



Document Path: K:\CLAIM\MAP\Qc01_29\Port Curtis Coral Coast\PCCC_TR_ILUA_2017\MXD\20170911\Schedule_3\QCC01_29_PCCC_A3P_TR_ILUA_Mapbook_Schedule_3_V2.mxd

TENURE RESOLUTION INDIGENOUS LAND USE AGREEMENT

QUD6026/2001 - Bailai, Gurang, Gooreng Gooreng, Taribelang Bunda Claim (QC2001/029) - Sheet 27 of 158

LEGEND

- Schedule 3 - Revenue Share Lots
- External Boundary
- DCDB
- Local Government Area Boundaries


Compilation: Land Tenure Information obtained from the Digital Cadastral Data Base (July 2014), Department of Natural Resources & Mines, Brisbane. The Land Registry in the Department of Natural Resources & Mines should be consulted for verification of tenures.

Feature names shown on this map have been obtained from available information. It is possible that errors and omissions may exist. While every care is taken to ensure the accuracy of this data, the Department of Natural Resources & Mines, and/or contributors to this publication, makes no representations or warranties about its accuracy, reliability, completeness or suitability for any particular purpose and disclaims all responsibility and all liability (including without limitation, liability in negligence) for all injuries, expenses, losses, damages (including indirect or consequential damage) and costs which might be incurred as a result of the data being inaccurate or incomplete in any way or for any reason.


Copyright protects this publication. Except for purposes permitted by the Copyright Act 1968, reproduction by any means (photocopying, electronic, mechanical, recording or otherwise) is prohibited without the prior written permission of the Department of Natural Resources & Mines.

All enquiries: The Manager, Client Mapping Services, Department of Natural Resources and Mines, GPO Box 2454, Brisbane, QLD 4001

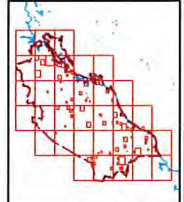
Produced by the Department of Natural Resources and Mines,
© The State Of Queensland (Department of Natural Resources and Mines) October 2017.



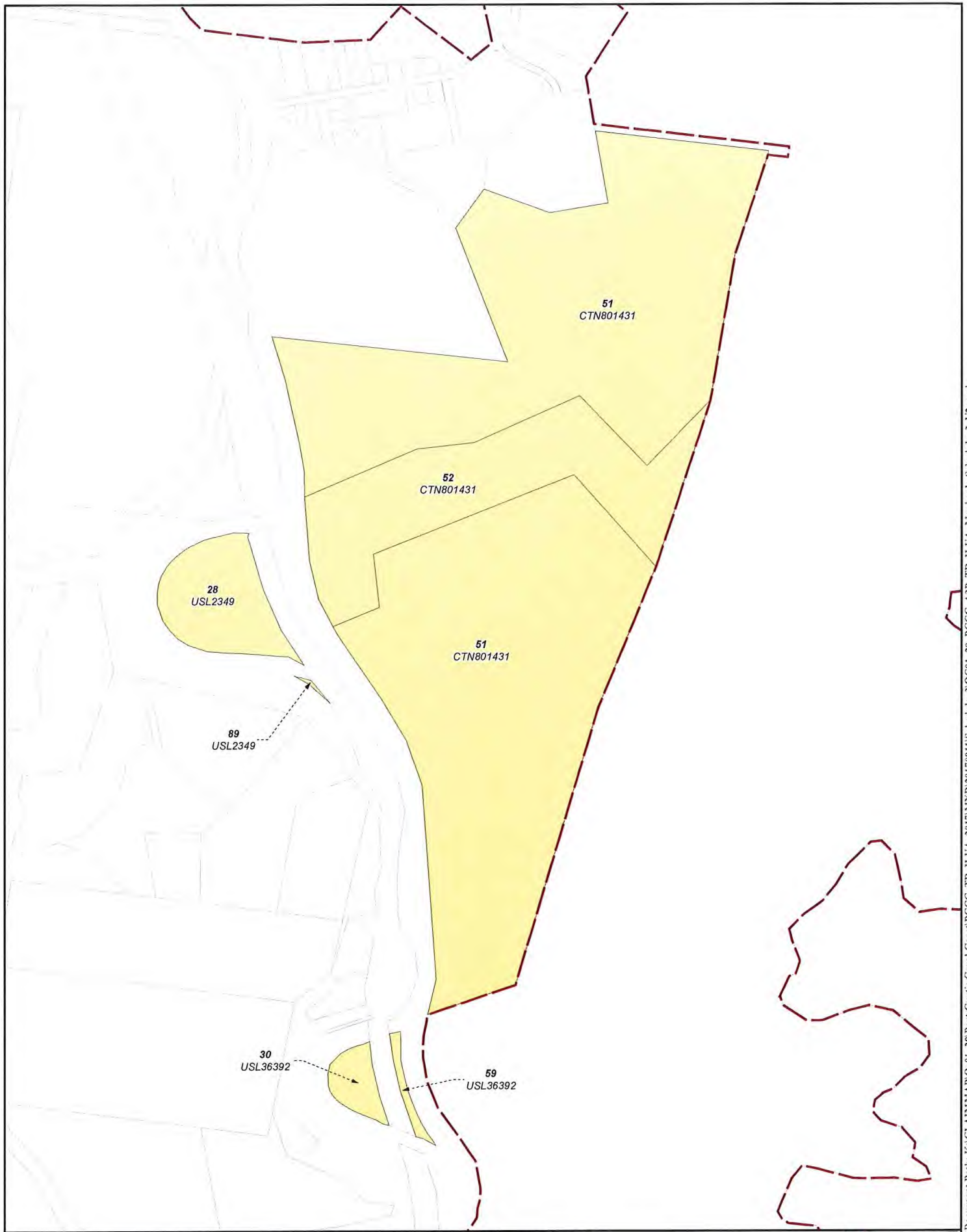
1:1,500



0 0.01 0.02 0.03 0.04
Kilometres



SHEET KEY



Document Path: K:\CLAIM\MAP\Qe01_29\Port Curtis Coral Coast\PCCC_TR_ILUA_2017\MXD\20170911\Schedule_3\QCG01_29_PCCC_A3P_TR_ILUA_Mapbook_Schedule_3_V2.mxd

TENURE RESOLUTION INDIGENOUS LAND USE AGREEMENT

- LEGEND**
- Schedule 3 - Revenue Share Lots
 - External Boundary
 - DCDB
 - Local Government Area Boundaries

QUD6026/2001 - Bailai, Gurang, Gooreng Gooreng, Taribelang Bunda Claim (QC2001/029) - Sheet 28 of 158

Compilation - Land Tenure Information obtained from the Digital Cadastral Data Base (July 2014), Department of Natural Resources & Mines, Brisbane.
 The Land Registry in the Department of Natural Resources & Mines should be consulted for verification of tenures.

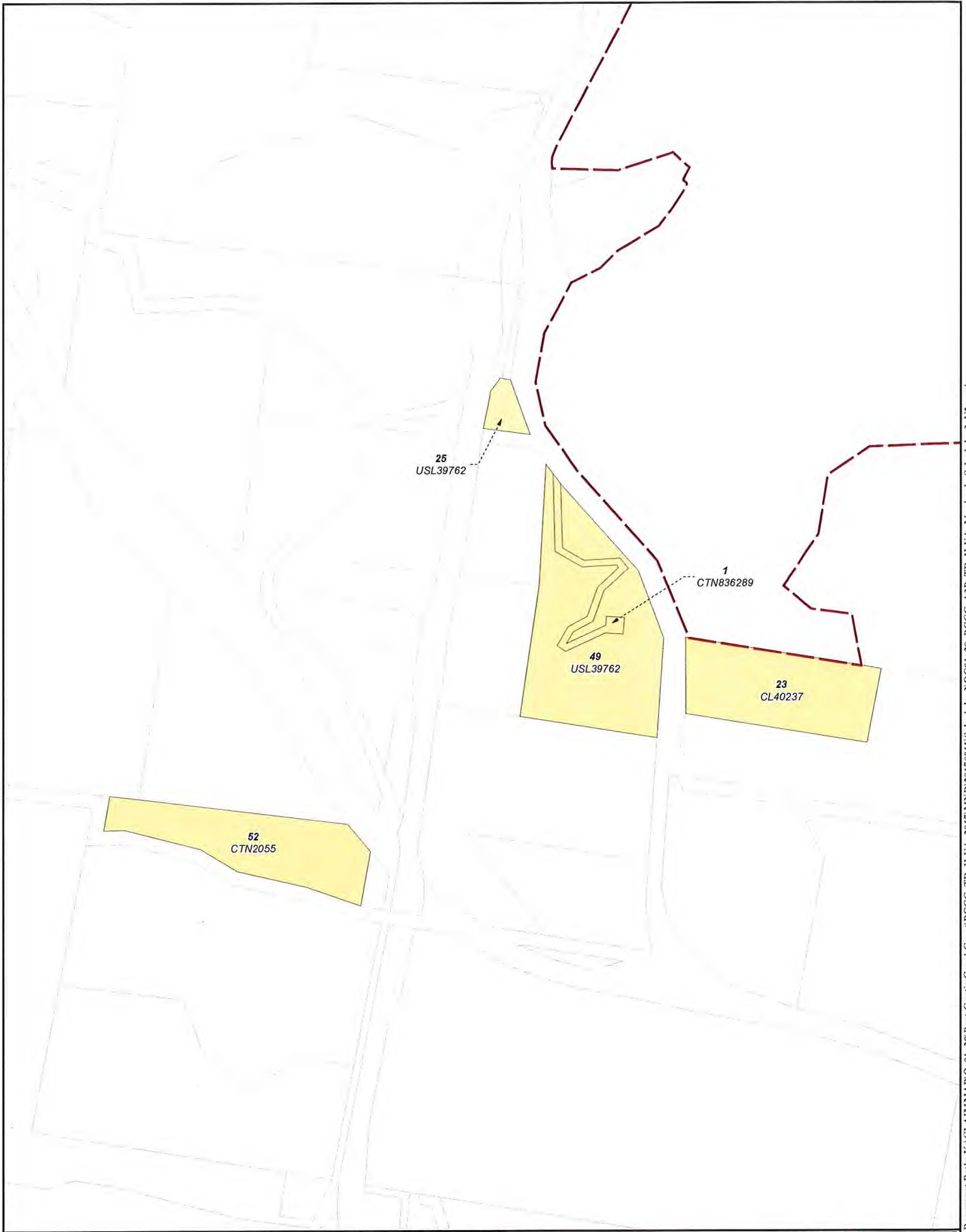
Feature names shown on this map have been obtained from available information. It is possible that errors and omissions may exist. While every care is taken to ensure the accuracy of this data, the Department of Natural Resources & Mines, and/or contributors to this publication, makes no representations or warranties about its accuracy, reliability, completeness or suitability for any particular purpose and disclaims all responsibility and all liability (including without limitation, liability in negligence) for all injuries, expenses, losses, damages (including indirect or consequential damage) and costs which might be incurred as a result of the data being inaccurate or incomplete in any way or for any reason.

Copyright protects this publication. Except for purposes permitted by the Copyright Act 1968, reproduction by any means (photocopying, electronic, mechanical, recording or otherwise) is prohibited without the prior written permission of the Department of Natural Resources & Mines.

All enquiries: The Manager, Client Mapping Services, Department of Natural Resources and Mines, GPO Box 2454, Brisbane, QLD 4001

Produced by the Department of Natural Resources and Mines,
 © The State Of Queensland (Department of Natural Resources and Mines) October 2017.





Document Path: K:\CLAIM\MAP\Qe01_29\Port Curtis Coral Coast\PCCC_TR_ILUA_2017\MXD\20170911\Schedule_3\QCC01_29_PCCC_A3P_TR_ILUA_Mapbook_Schedule_3_V2.mxd

TENURE RESOLUTION INDIGENOUS LAND USE AGREEMENT

- LEGEND**
- Schedule 3 - Revenue Share Lots
 - External Boundary
 - DCDB
 - Local Government Area Boundaries

QUD6026/2001 - Bailai, Gurang, Gooreng Gooreng, Taribelang Bunda Claim (QC2001/029) - Sheet 29 of 158

Compilation : Land Tenure Information obtained from the Digital Cadastral Data Base (July 2014), Department of Natural Resources & Mines, Brisbane.
 The Land Registry in the Department of Natural Resources & Mines should be consulted for verification of tenures.

Feature names shown on this map have been obtained from available information. It is possible that errors and omissions may exist. While every care is taken to ensure the accuracy of this data, the Department of Natural Resources & Mines, and/or contributors to this publication, makes no representations or warranties about its accuracy, reliability, completeness or suitability for any particular purpose and disclaims all responsibility and all liability (including without limitation, liability in negligence) for all injuries, expenses, losses, damages (including indirect or consequential damage) and costs which might be incurred as a result of the data being inaccurate or incomplete in any way or for any reason.

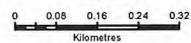
Copyright protects this publication. Except for purposes permitted by the Copyright Act 1968, reproduction by any means (photocopying, electronic, mechanical, recording or otherwise) is prohibited without the prior written permission of the Department of Natural Resources & Mines.

All enquiries: The Manager, Client Mapping Services, Department of Natural Resources and Mines, GPO Box 2454, Brisbane, QLD 4001

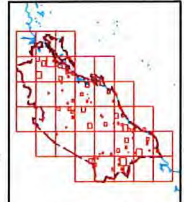
Produced by the Department of Natural Resources and Mines.
 © The State Of Queensland (Department of Natural Resources and Mines) October 2017.



1:10,000



Map Projection: GCS GDA 1994



SHEET KEY



Document Path: K:\CI\AIMMAP\Qc01_29\Port Curtis Coral Coast\PCCC_TR_ILUA_2017\MXD\20170911\Schedule_3\QC01_29_PCCC_A3P_TR_ILUA_Mapbook_Schedule_3_V2.mxd

TENURE RESOLUTION INDIGENOUS LAND USE AGREEMENT

QUD6026/2001 - Bailai, Gurang, Gooreng Gooreng, Taribelang Bunda Claim (QC2001/029) - Sheet 30 of 158

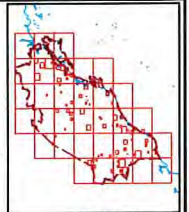
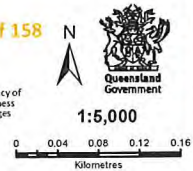
- LEGEND**
- Schedule 3 - Revenue Share Lots
 - External Boundary
 - DCDB
 - Local Government Area Boundaries

Compilation : Land Tenure Information obtained from the Digital Cadastral Data Base (July 2014), Department of Natural Resources & Mines, Brisbane.
The Land Registry in the Department of Natural Resources & Mines should be consulted for verification of tenures.

Feature names shown on this map have been obtained from available information. It is possible that errors and omissions may exist. While every care is taken to ensure the accuracy of this data, the Department of Natural Resources & Mines, and/or contributors to this publication, makes no representations or warranties about its accuracy, reliability, completeness or suitability for any particular purpose and disclaims all responsibility and all liability (including without limitation, liability in negligence) for all injuries, expenses, losses, damages (including indirect or consequential damage) and costs which might be incurred as a result of the data being inaccurate or incomplete in any way or for any reason.

Copyright protects this publication. Except for purposes permitted by the Copyright Act 1968, reproduction by any means (photocopying, electronic, mechanical, recording or otherwise) is prohibited without the prior written permission of the Department of Natural Resources & Mines.
All enquiries: The Manager, Client Mapping Services, Department of Natural Resources and Mines, GPO Box 2454, Brisbane, QLD 4001

Produced by the Department of Natural Resources and Mines.
© The State Of Queensland (Department of Natural Resources and Mines) October 2017.



SHEET KEY